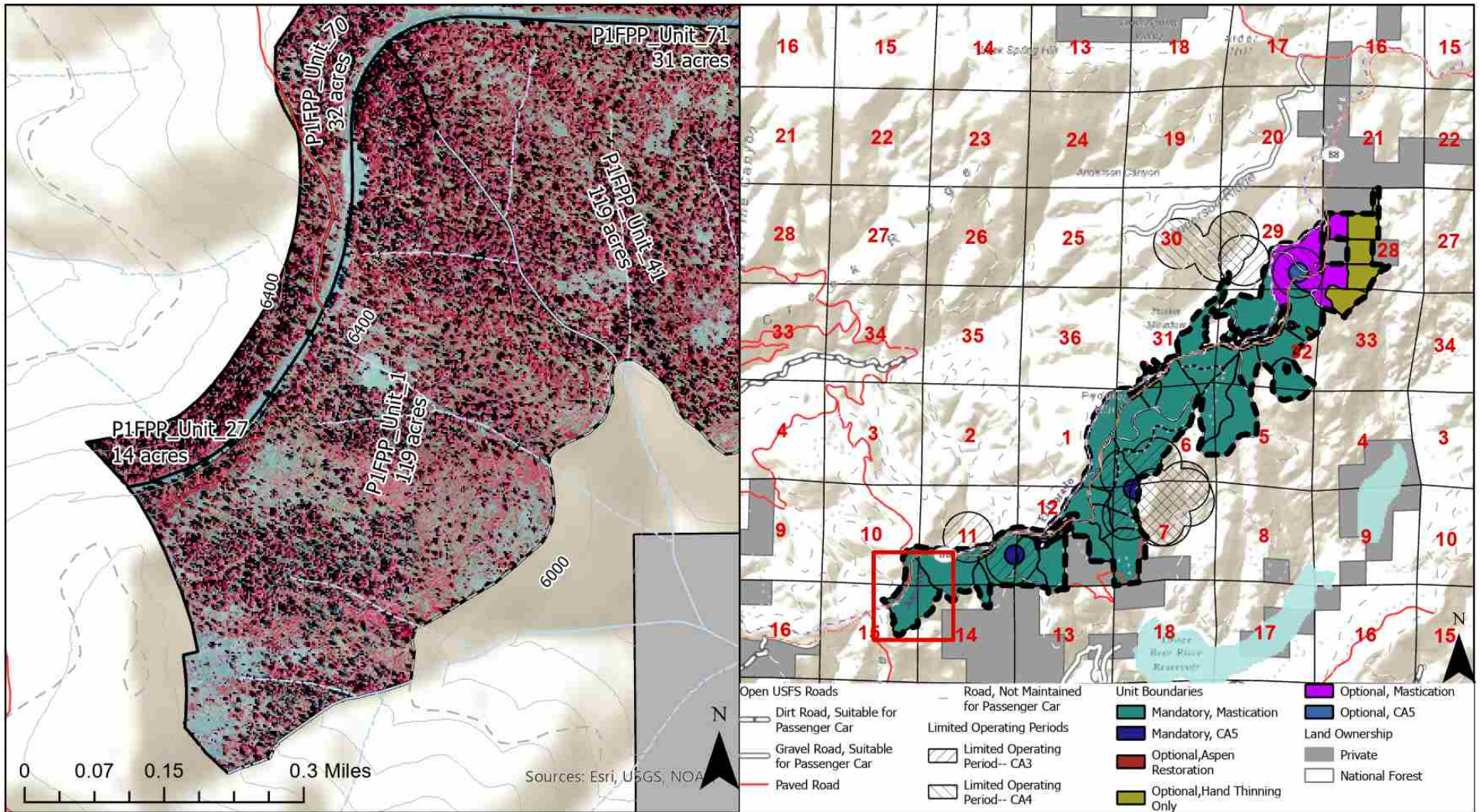


Forest Projects Plan-- Phase 1 Fuel Reduction NAIP Imagery



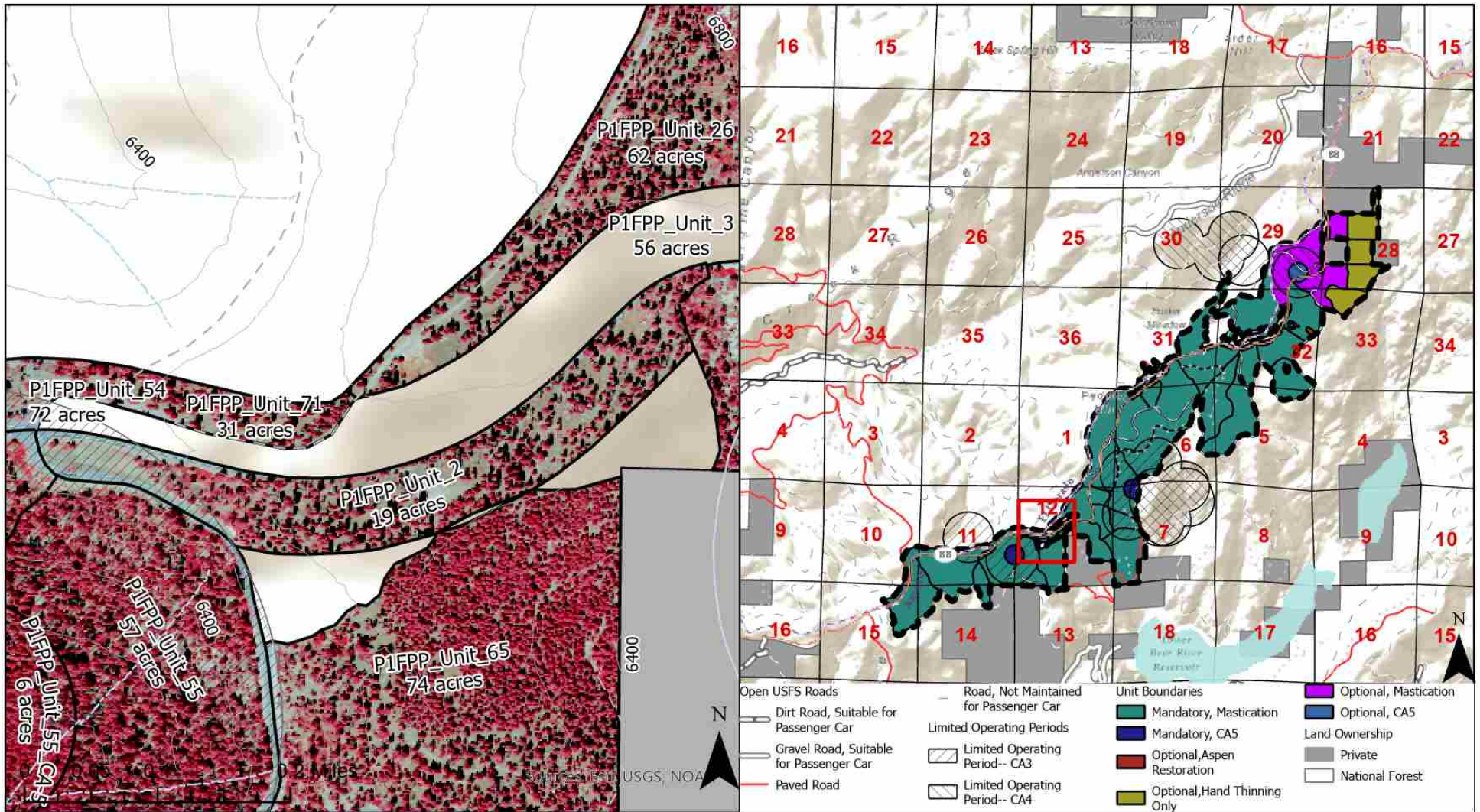
- Unit Boundaries
- Limited Operating Period-- CA4
- Perennial Stream
- National Forest
- Limited Operating Periods
- Hydrology
- Ephemeral Stream
- Limited Operating Period-- CA3
- Intermittent Stream
- Land Ownership
- Private Land

| Unit | Acres | Slope |
|--------------|-------|-------|
| P1FPP_Unit_1 | 119 | 34 |



Map Date: 11 May 2023
 Contact: Regine Miller
 Regine.miller3@gmail.com

Forest Projects Plan-- Phase 1 Fuel Reduction NAIP Imagery



Open USFS Roads
Dirt Road, Suitable for Passenger Car
Gravel Road, Suitable for Passenger Car
Paved Road

Road, Not Maintained for Passenger Car
Limited Operating Period-- CA3
Limited Operating Period-- CA4

Unit Boundaries
Mandatory, Mastication
Mandatory, CA5
Optional, Aspen Restoration
Optional, Hand Thinning Only

Optional, Mastication
Optional, CA5
Land Ownership
Private
National Forest

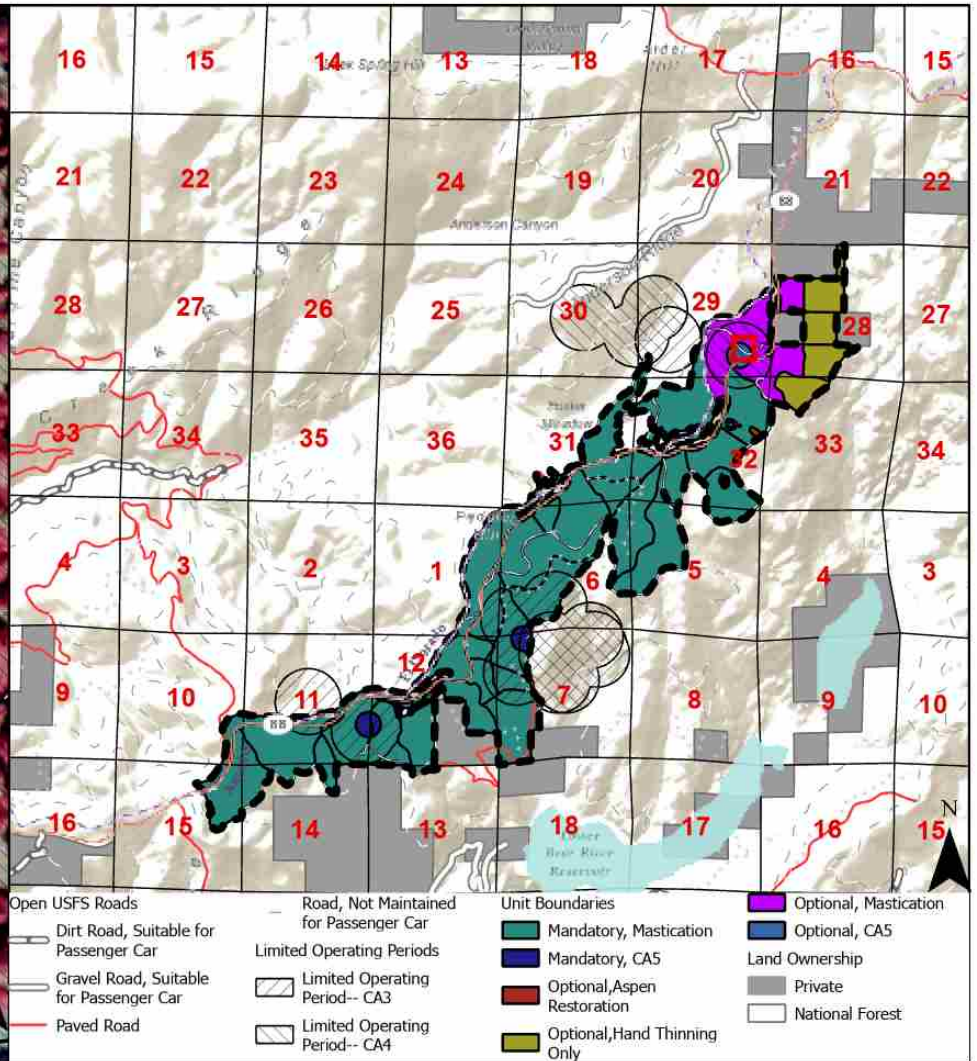

Unit Boundaries Limited Operating Period-- CA4 Perennial Stream National Forest
Limited Operating Periods Hydrology Ephemeral Stream
Limited Operating Period-- CA3 Intermittent Stream Land Ownership
Private Land

| Unit | Acres | Slope |
|--------------|-------|-------|
| P1FPP_Unit_2 | 18 | 19 |



Map Date: 11 May 2023
 Contact: Regine Miller
 Regine.miller3@gmail.com

Forest Projects Plan-- Phase 1 Fuel Reduction NAIP Imagery



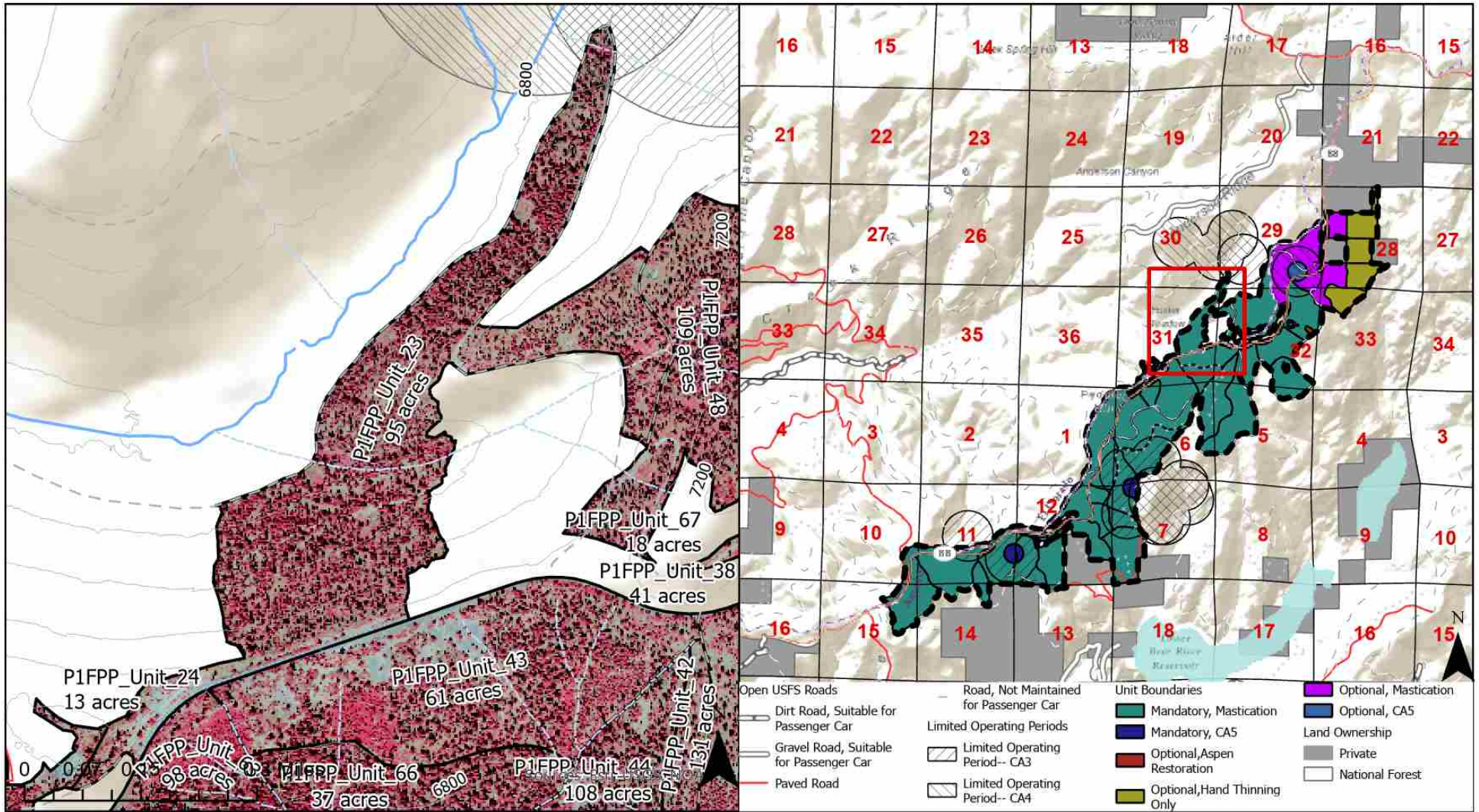
- Unit Boundaries
- ▨ Limited Operating Period-- CA4
- Perennial Stream
- National Forest
- ▨ Limited Operating Period-- CA3
- Intermittent Stream
- Ephemeral Stream
- Land Ownership
- ▨ Private Land

| Unit | Acres |
|--------------------|-------|
| P1FPP_Unit_22_CA-5 | 3 |



Map Date: 11 May 2023
 Contact: Regine Miller
 Regine.miller3@gmail.com

Forest Projects Plan-- Phase 1 Fuel Reduction NAIP Imagery



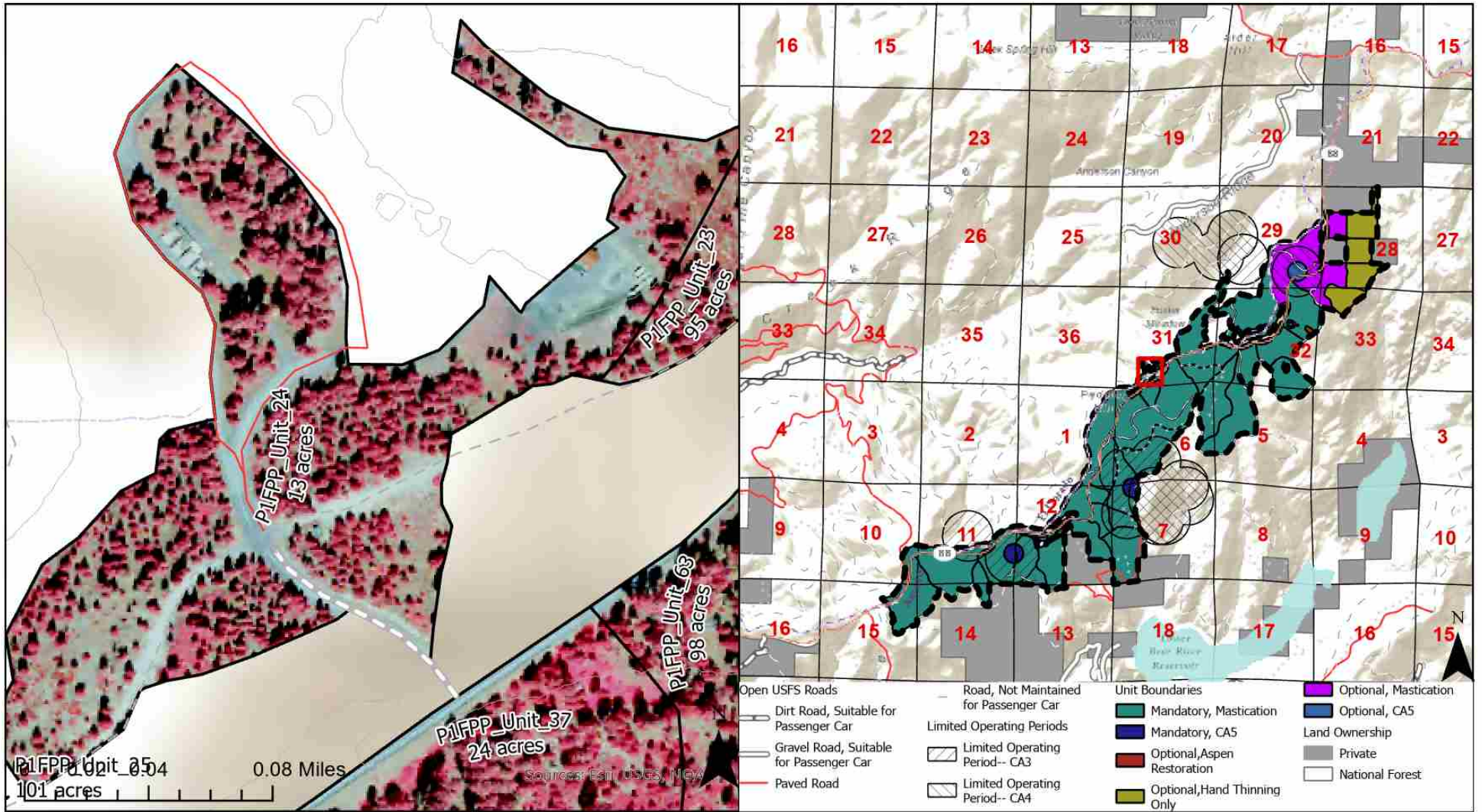
- Unit Boundaries
- Limited Operating Period-- CA4
- Perennial Stream
- National Forest
- Limited Operating Period
- Hydrology
- Ephemeral Stream
- Limited Operating Period-- CA3
- Intermittent Stream
- Land Ownership
- Private Land

| Unit | Acres | Slope |
|---------------|-------|-------|
| P1FPP_Unit_23 | 94 | 21 |



Map Date: 11 May 2023
 Contact: Regine Miller
 Regine.miller3@gmail.com

Forest Projects Plan-- Phase 1 Fuel Reduction NAIP Imagery



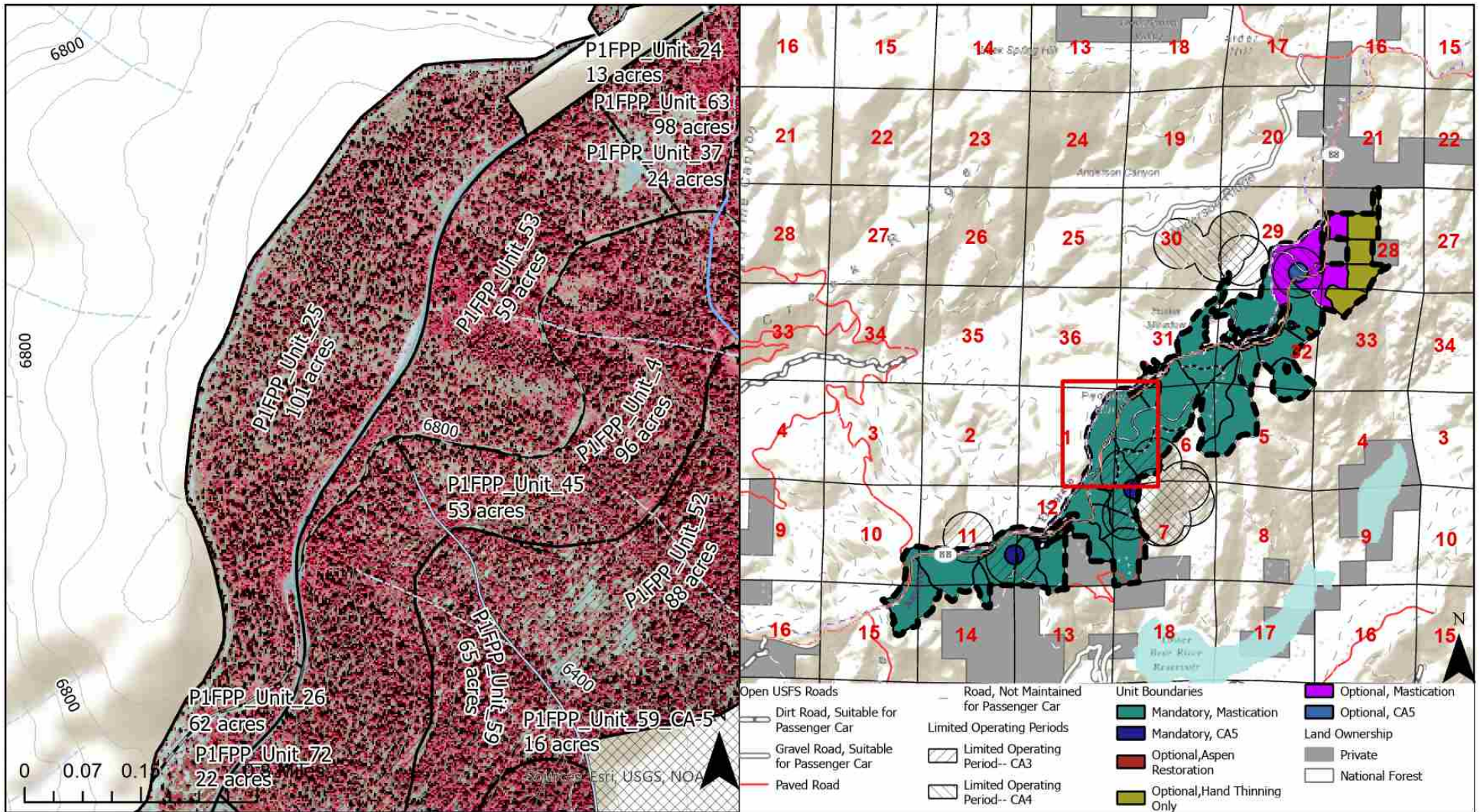
- Unit Boundaries
- Limited Operating Period-- CA4
- Perennial Stream
- National Forest
- Limited Operating Periods
- Hydrology
- Ephemeral Stream
- Limited Operating Period-- CA3
- Intermittent Stream
- Land Ownership
- Private Land

| Unit | Acres | Slope |
|---------------|-------|-------|
| P1FPP_Unit_24 | 13 | 8 |



Map Date: 11 May 2023
Contact: Regine Miller
Regine.miller3@gmail.com

Forest Projects Plan-- Phase 1 Fuel Reduction NAIP Imagery



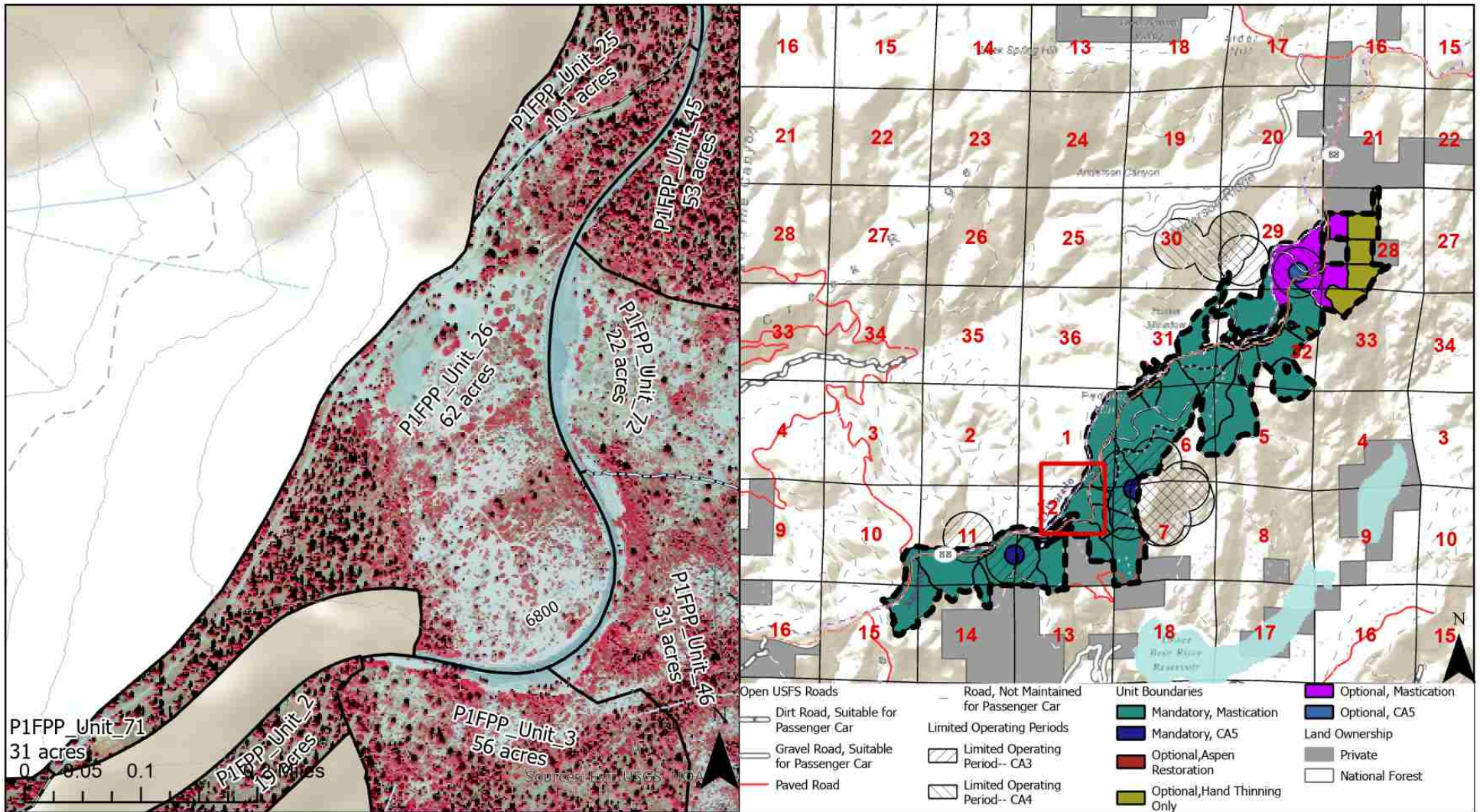
- Unit Boundaries
- Limited Operating Period-- CA4
- Perennial Stream
- National Forest
- Limited Operating Periods
- Hydrology
- Ephemeral Stream
- Limited Operating Period-- CA3
- Intermittent Stream
- Land Ownership
- Private Land

| Unit | Acres | Slope |
|---------------|-------|-------|
| P1FPP_Unit_25 | 100 | 21 |



Map Date: 11 May 2023
 Contact: Regine Miller
 Regine.miller3@gmail.com

Forest Projects Plan-- Phase 1 Fuel Reduction NAIP Imagery



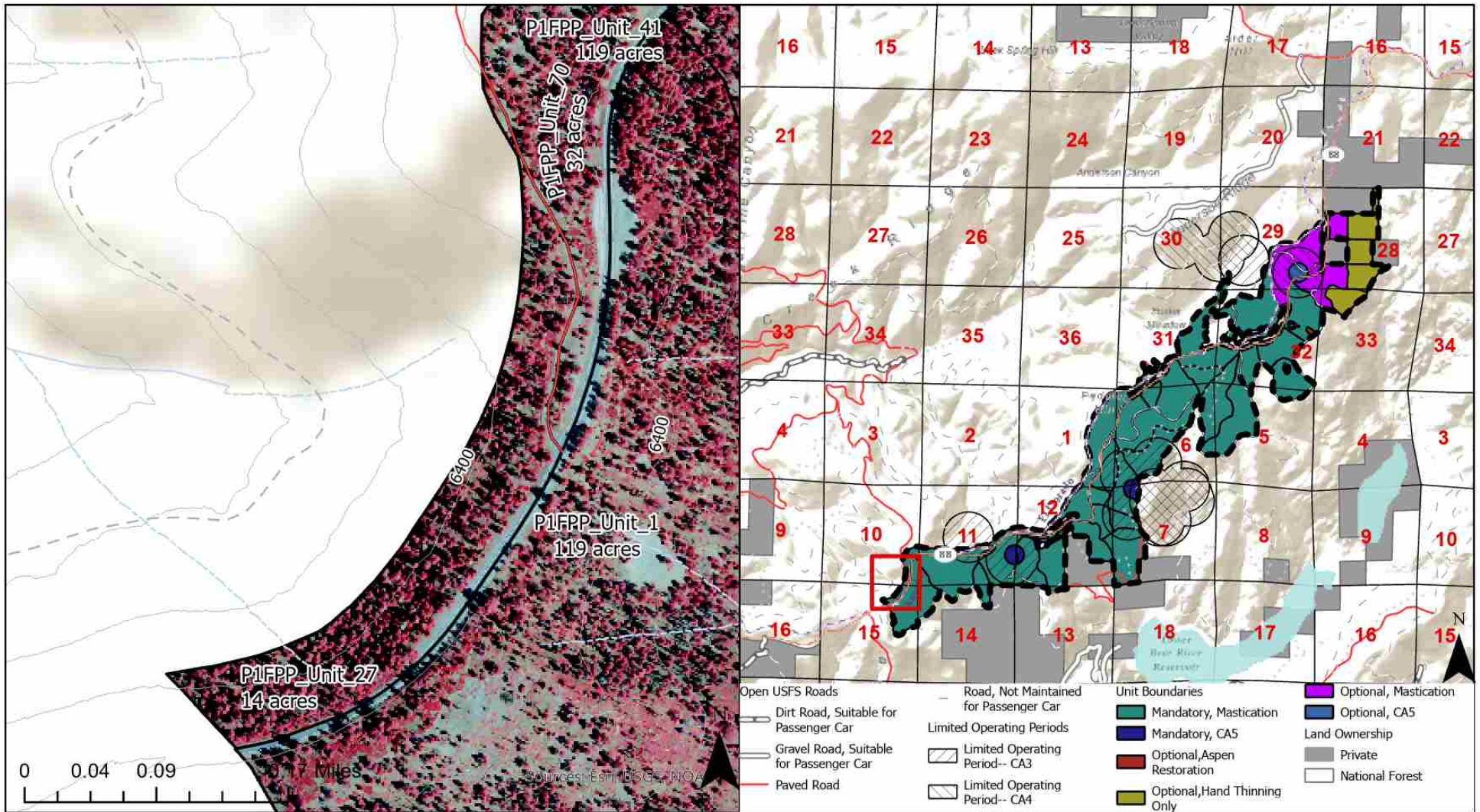
- Unit Boundaries
- Limited Operating Period-- CA4
- Perennial Stream
- National Forest
- Limited Operating Periods
- Hydrology
- Ephemeral Stream
- Limited Operating Period-- CA3
- Intermittent Stream
- Land Ownership
- Private Land

| Unit | Acres | Slope |
|---------------|-------|-------|
| P1FPP_Unit_26 | 61 | 20 |



Map Date: 11 May 2023
Contact: Regine Miller
Regine.miller3@gmail.com

Forest Projects Plan-- Phase 1 Fuel Reduction NAIP Imagery



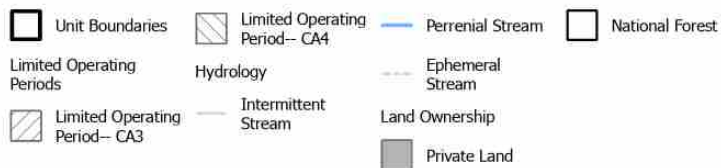
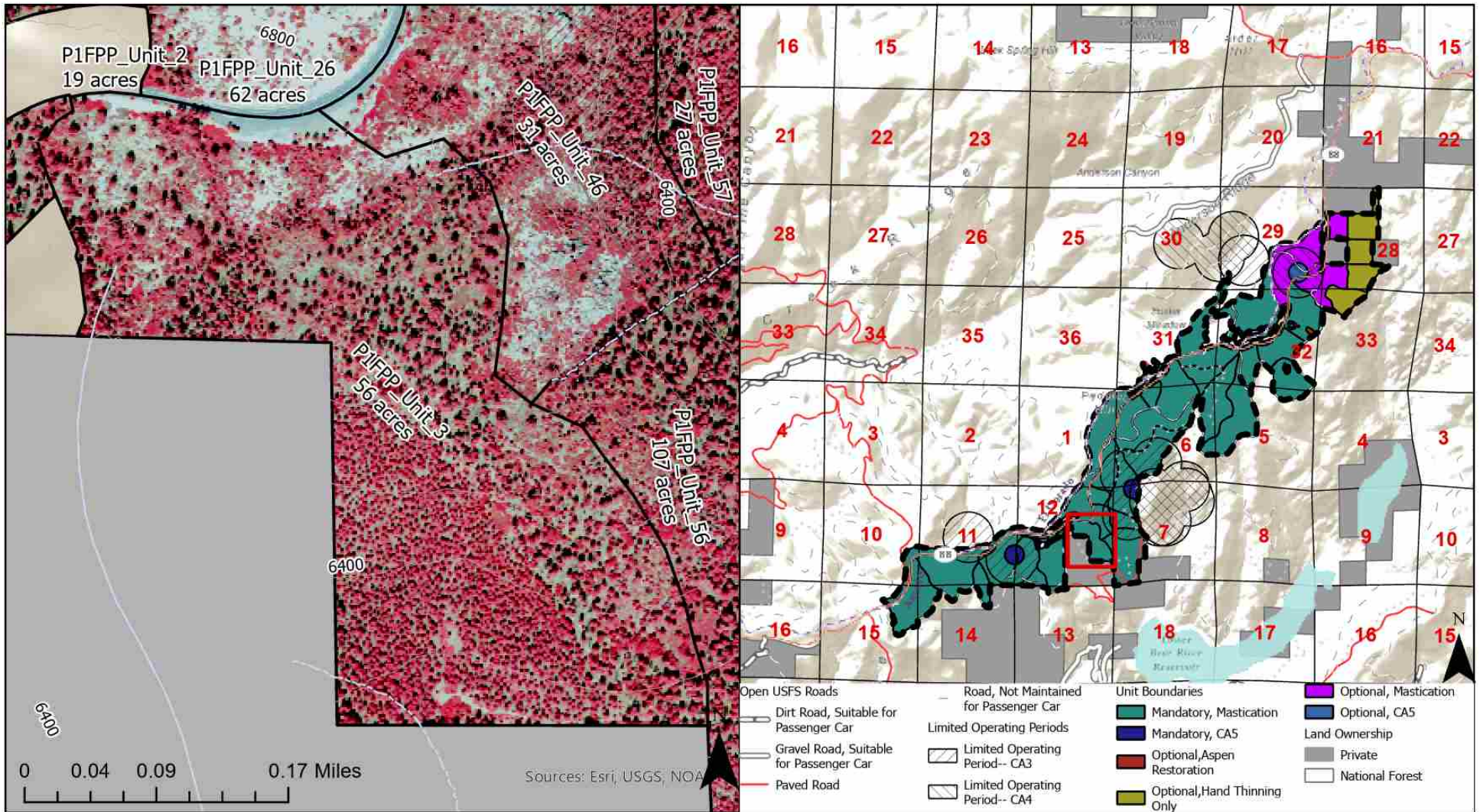
- Unit Boundaries
- Limited Operating Period-- CA4
- Perennial Stream
- National Forest
- Limited Operating Periods
- Hydrology
- Ephemeral Stream
- Limited Operating Period-- CA3
- Intermittent Stream
- Land Ownership
- Private Land

| Unit | Acres | Slope |
|---------------|-------|-------|
| P1FPP_Unit_27 | 14 | 31 |



Map Date: 11 May 2023
Contact: Regine Miller
Regine.miller3@gmail.com

Forest Projects Plan-- Phase 1 Fuel Reduction NAIP Imagery

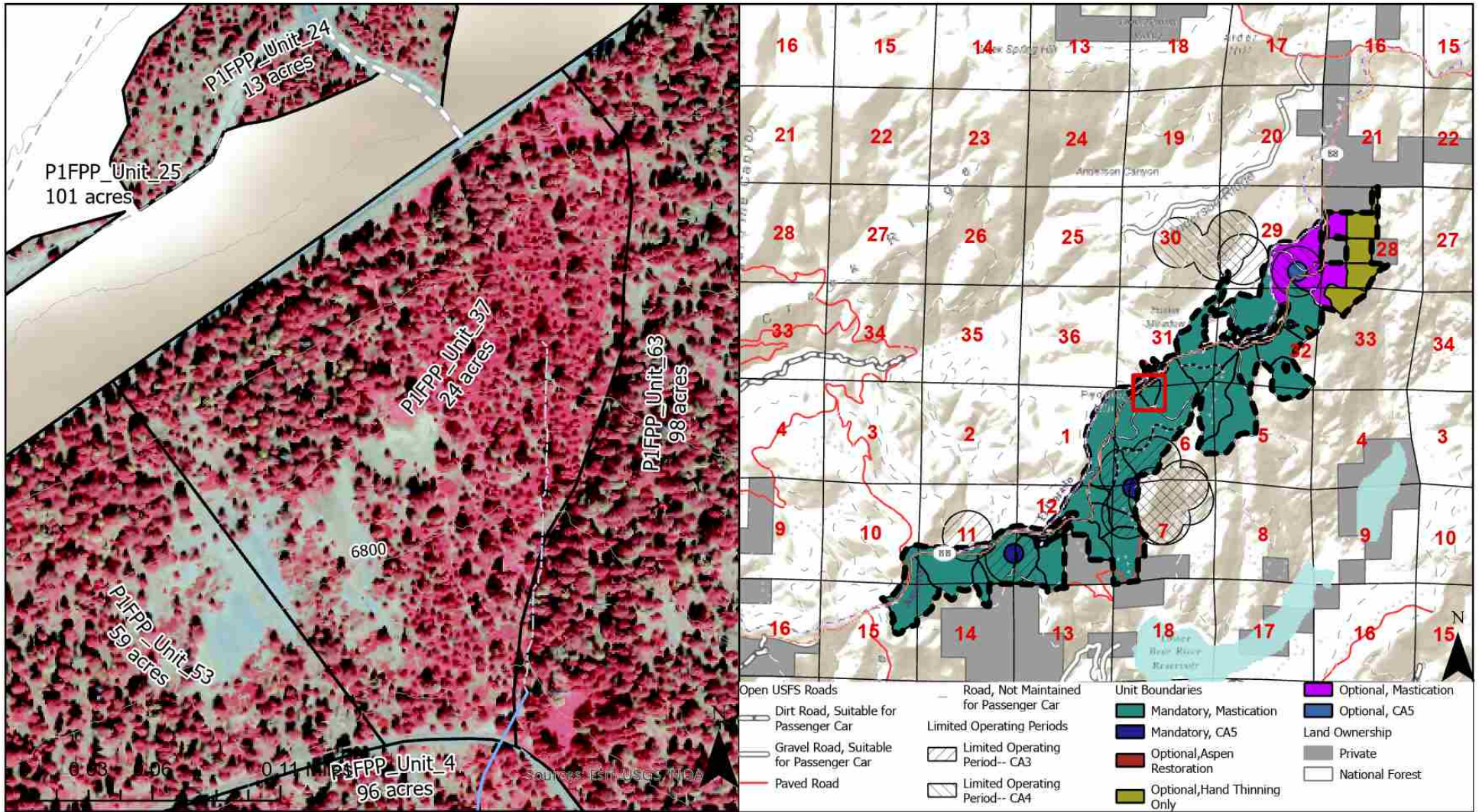


| Unit | Acres | Slope |
|--------------|-------|-------|
| P1FPP_Unit_3 | 56 | 26 |



Map Date: 11 May 2023
Contact: Regine Miller
Regine.miller3@gmail.com

Forest Projects Plan-- Phase 1 Fuel Reduction NAIP Imagery



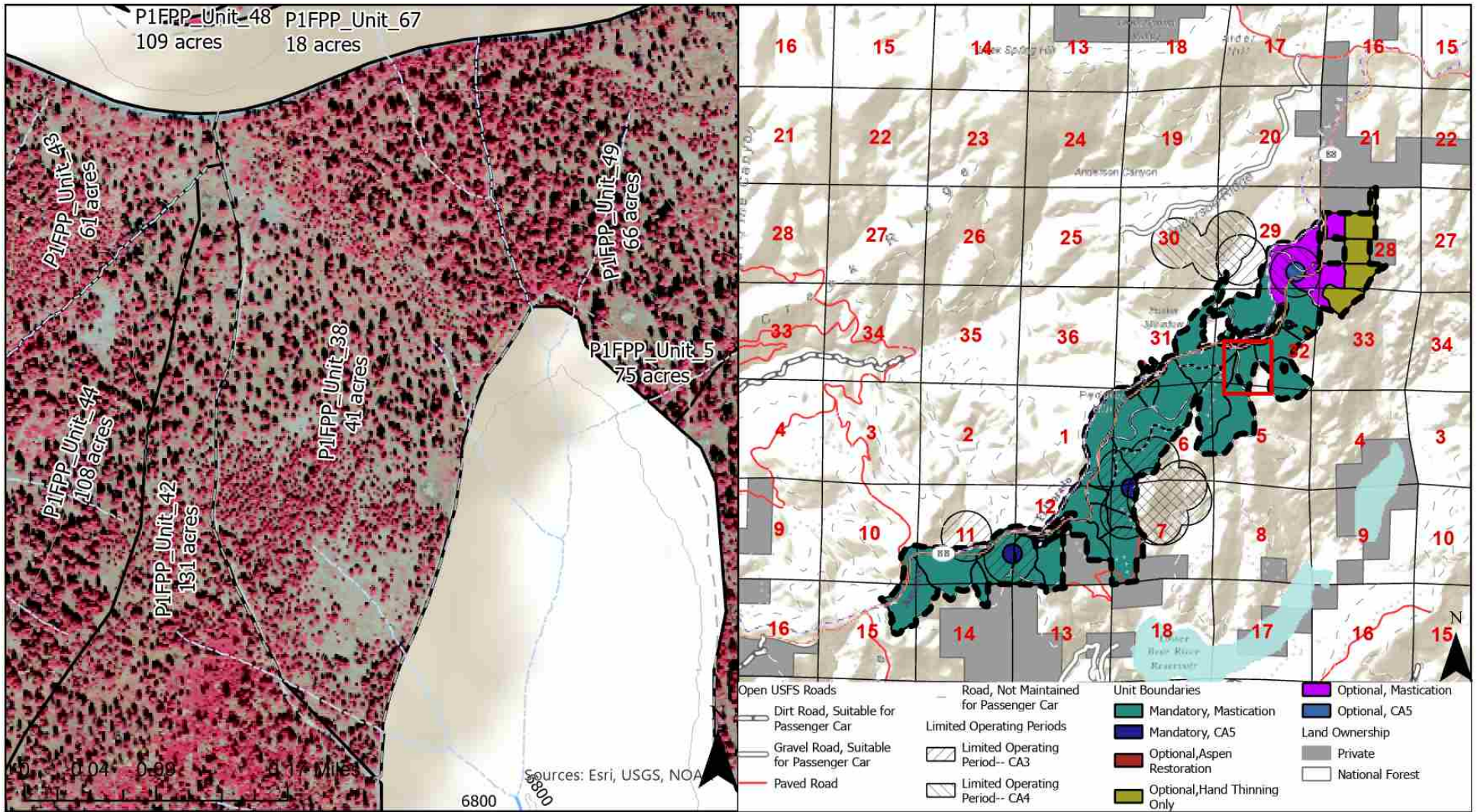
- Unit Boundaries
- Limited Operating Period-- CA4
- Perennial Stream
- National Forest
- Limited Operating Periods
- Hydrology
- Ephemeral Stream
- Limited Operating Period-- CA3
- Intermittent Stream
- Land Ownership
- Private Land

| Unit | Acres | Slope |
|---------------|-------|-------|
| P1FPP_Unit_37 | 23 | 30 |



Map Date: 11 May 2023
 Contact: Regine Miller
 Regine.miller3@gmail.com

Forest Projects Plan-- Phase 1 Fuel Reduction NAIP Imagery



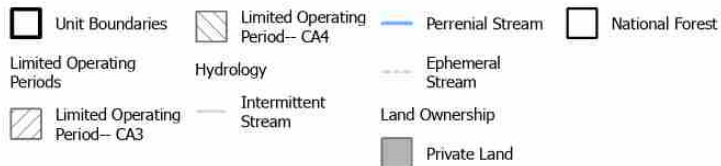
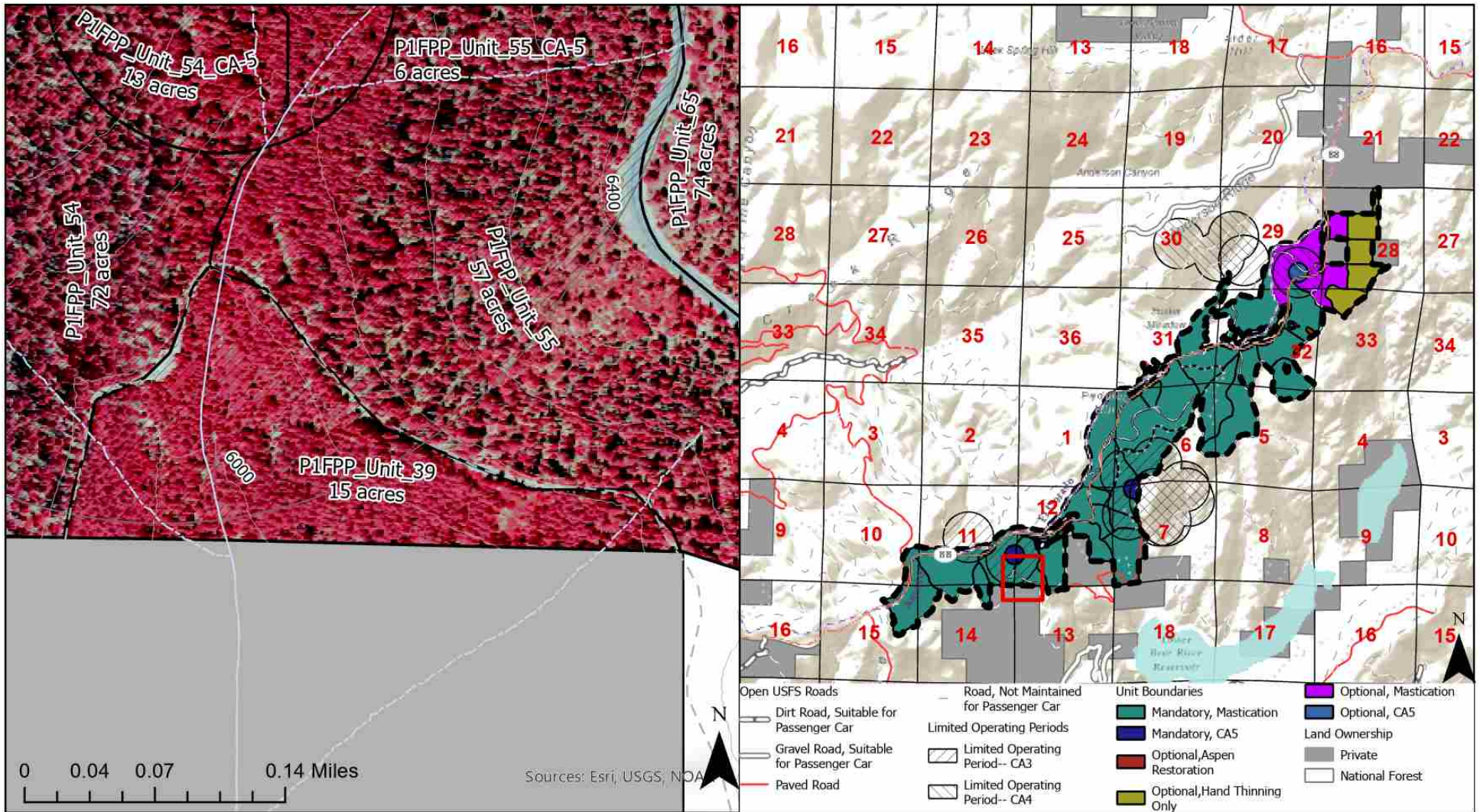
- Unit Boundaries
- ▨ Limited Operating Period-- CA4
- Perennial Stream
- National Forest
- ▨ Limited Operating Period-- CA3
- Hydrology
- Ephemeral Stream
- ▨ Limited Operating Period-- CA3
- Intermittent Stream
- Land Ownership
- Private Land

| Unit | Acres | Slope |
|---------------|-------|-------|
| P1FPP_Unit_38 | 41 | 18 |



Map Date: 11 May 2023
 Contact: Regine Miller
 Regine.miller3@gmail.com

Forest Projects Plan-- Phase 1 Fuel Reduction NAIP Imagery

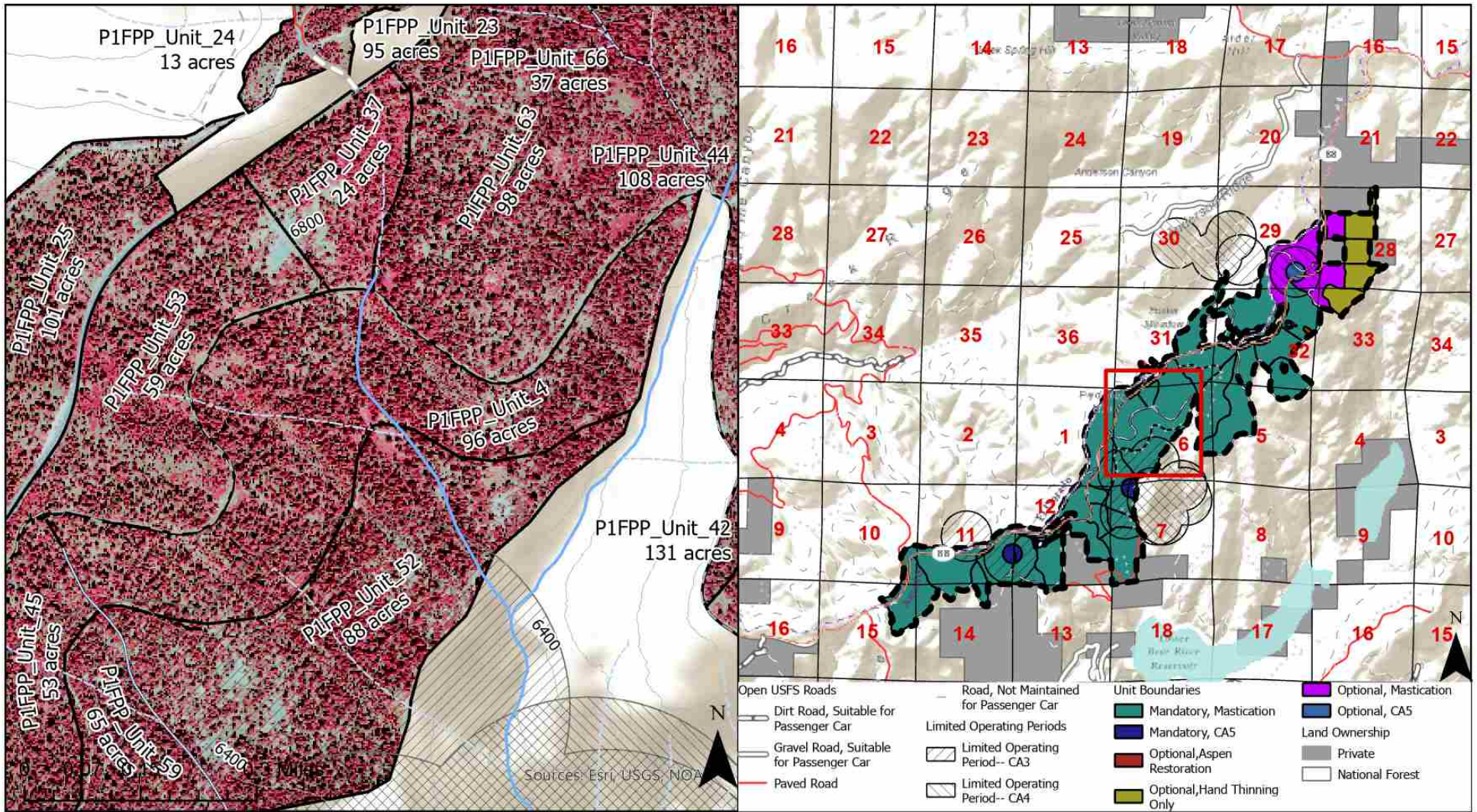


| Unit | Acres | Slope |
|---------------|-------|-------|
| P1FPP_Unit_39 | 15 | 31 |



Map Date: 11 May 2023
Contact: Regine Miller
Regine.miller3@gmail.com

Forest Projects Plan-- Phase 1 Fuel Reduction NAIP Imagery



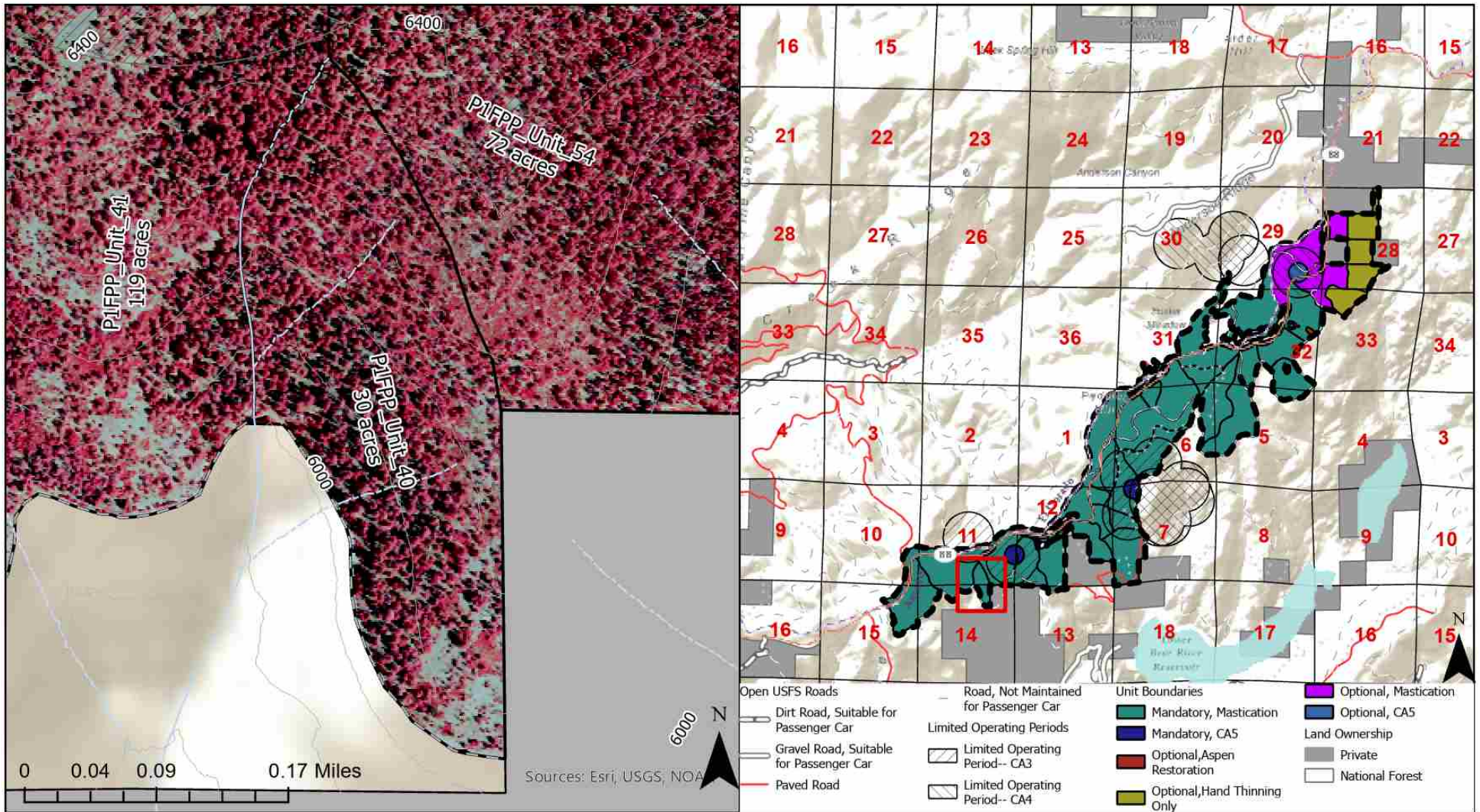
- Unit Boundaries
- Limited Operating Period-- CA4
- Perennial Stream
- National Forest
- Limited Operating Periods
- Hydrology
- Ephemeral Stream
- Limited Operating Period-- CA3
- Intermittent Stream
- Land Ownership
- Private Land

| Unit | Acres | Slope |
|--------------|-------|-------|
| P1FPP_Unit_4 | 95 | 21 |



Map Date: 11 May 2023
 Contact: Regine Miller
 Regine.miller3@gmail.com

Forest Projects Plan-- Phase 1 Fuel Reduction NAIP Imagery



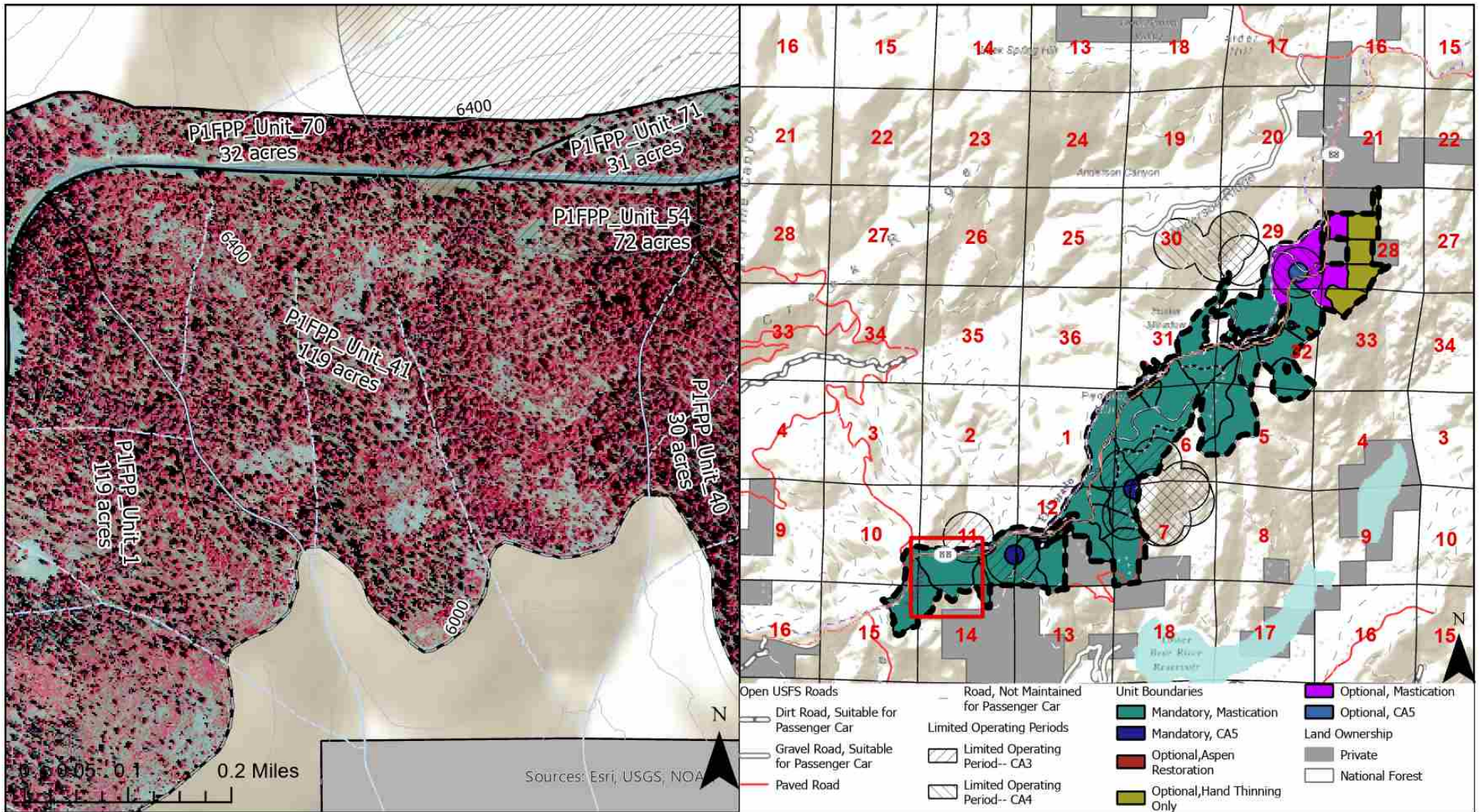
- Unit Boundaries
- Limited Operating Period-- CA4
- Perennial Stream
- National Forest
- Limited Operating Periods
- Hydrology
- Ephemeral Stream
- Limited Operating Period-- CA3
- Intermittent Stream
- Land Ownership
- Private Land

| Unit | Acres | Slope |
|---------------|-------|-------|
| P1FPP_Unit_40 | 30 | 32 |



Map Date: 11 May 2023
Contact: Regine Miller
Regine.miller3@gmail.com

Forest Projects Plan-- Phase 1 Fuel Reduction NAIP Imagery



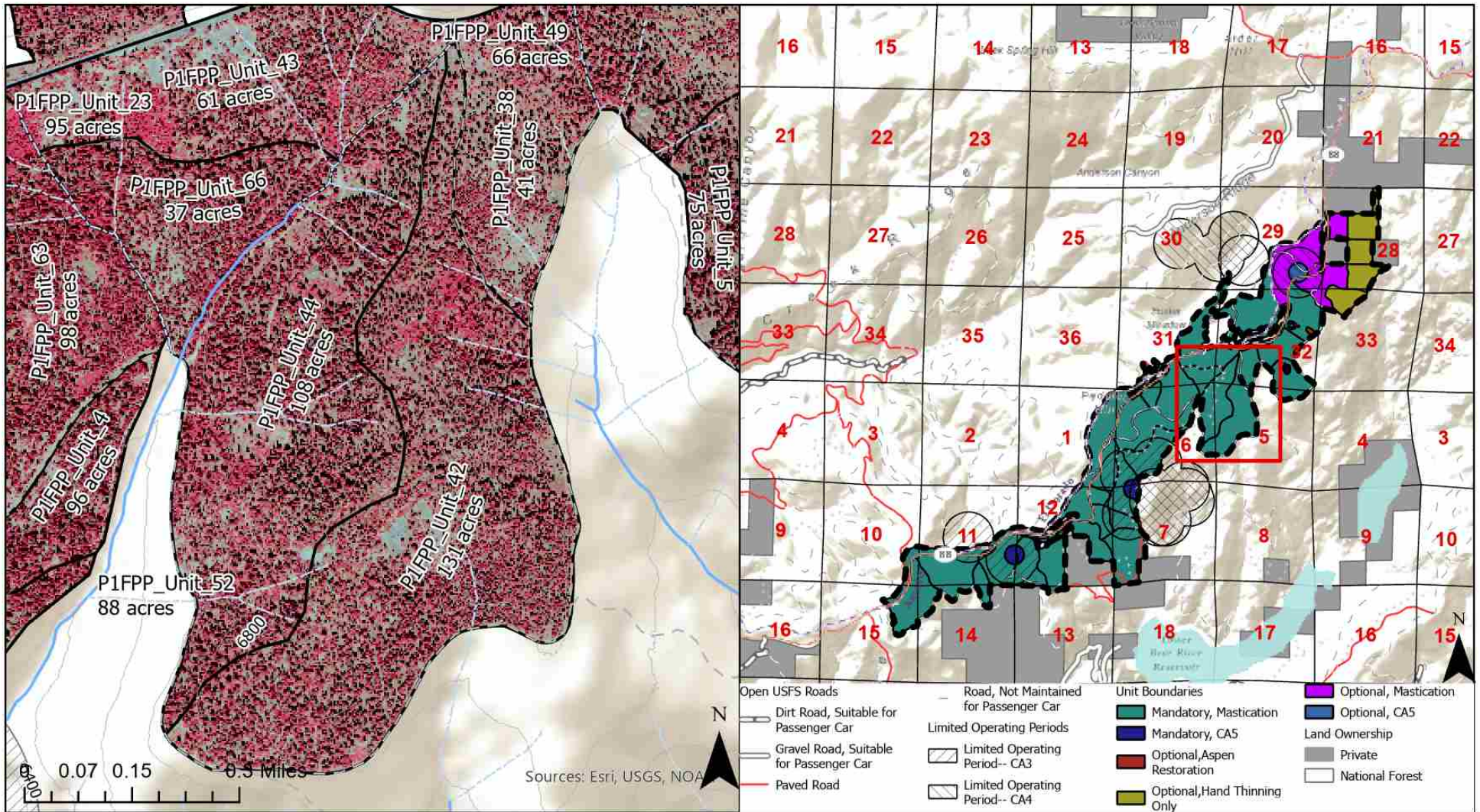
- Unit Boundaries
- Limited Operating Period-- CA4
- Perennial Stream
- National Forest
- Limited Operating Periods
- Hydrology
- Ephemeral Stream
- Limited Operating Period-- CA3
- Intermittent Stream
- Land Ownership
- Private Land

| Unit | Acres | Slope |
|---------------|-------|-------|
| P1FPP_Unit_41 | 119 | 31 |



Map Date: 11 May 2023
Contact: Regine Miller
Regine.miller3@gmail.com

Forest Projects Plan-- Phase 1 Fuel Reduction NAIP Imagery



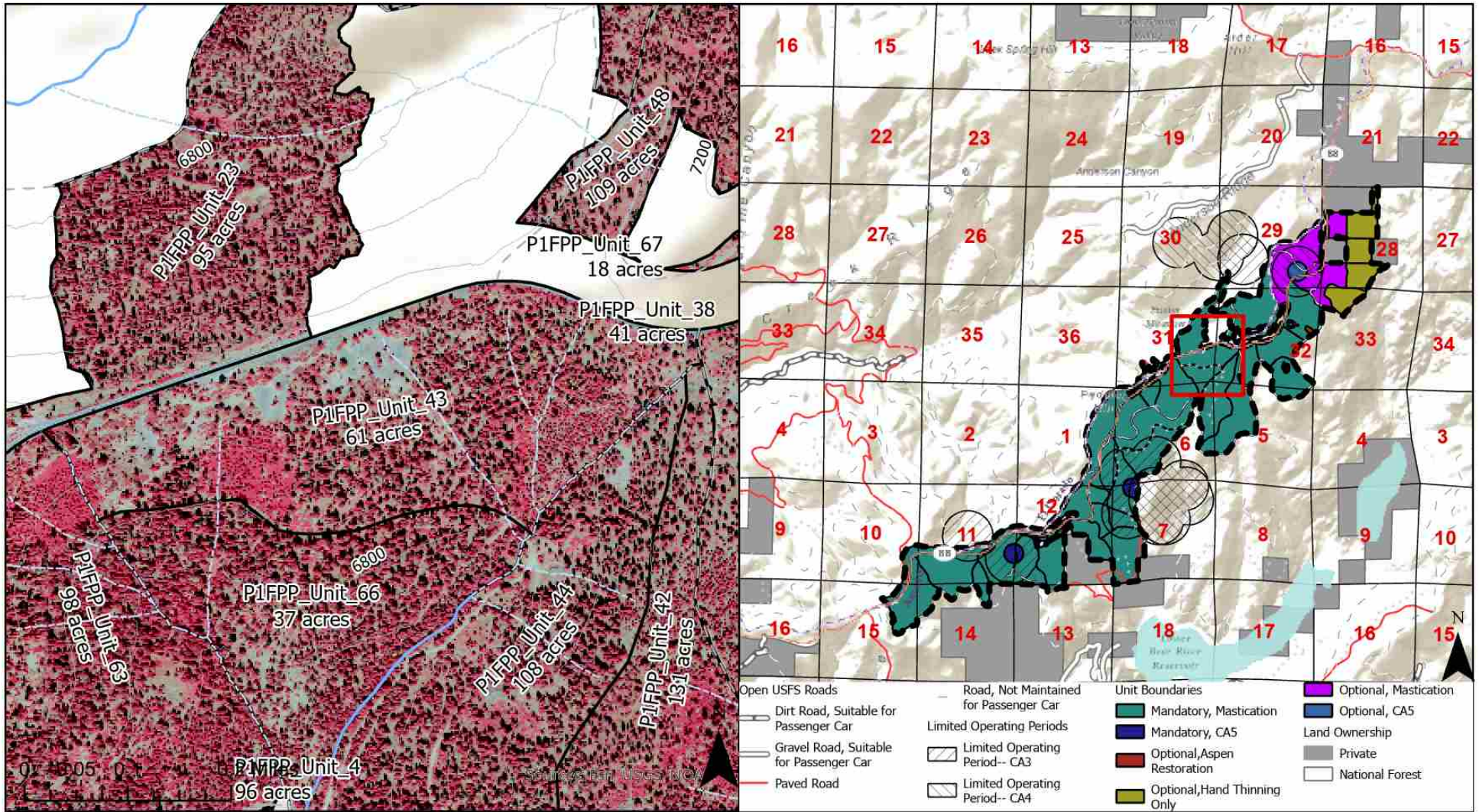
- Unit Boundaries
- Limited Operating Period-- CA3
- Perennial Stream
- National Forest
- Limited Operating Period
- Hydrology
- Ephemeral Stream
- Limited Operating Period-- CA4
- Intermittent Stream
- Land Ownership
- Private Land

| Unit | Acres | Slope |
|---------------|-------|-------|
| P1FPP_Unit_42 | 130 | 18 |



Map Date: 11 May 2023
 Contact: Regine Miller
 Regine.miller3@gmail.com

Forest Projects Plan-- Phase 1 Fuel Reduction NAIP Imagery



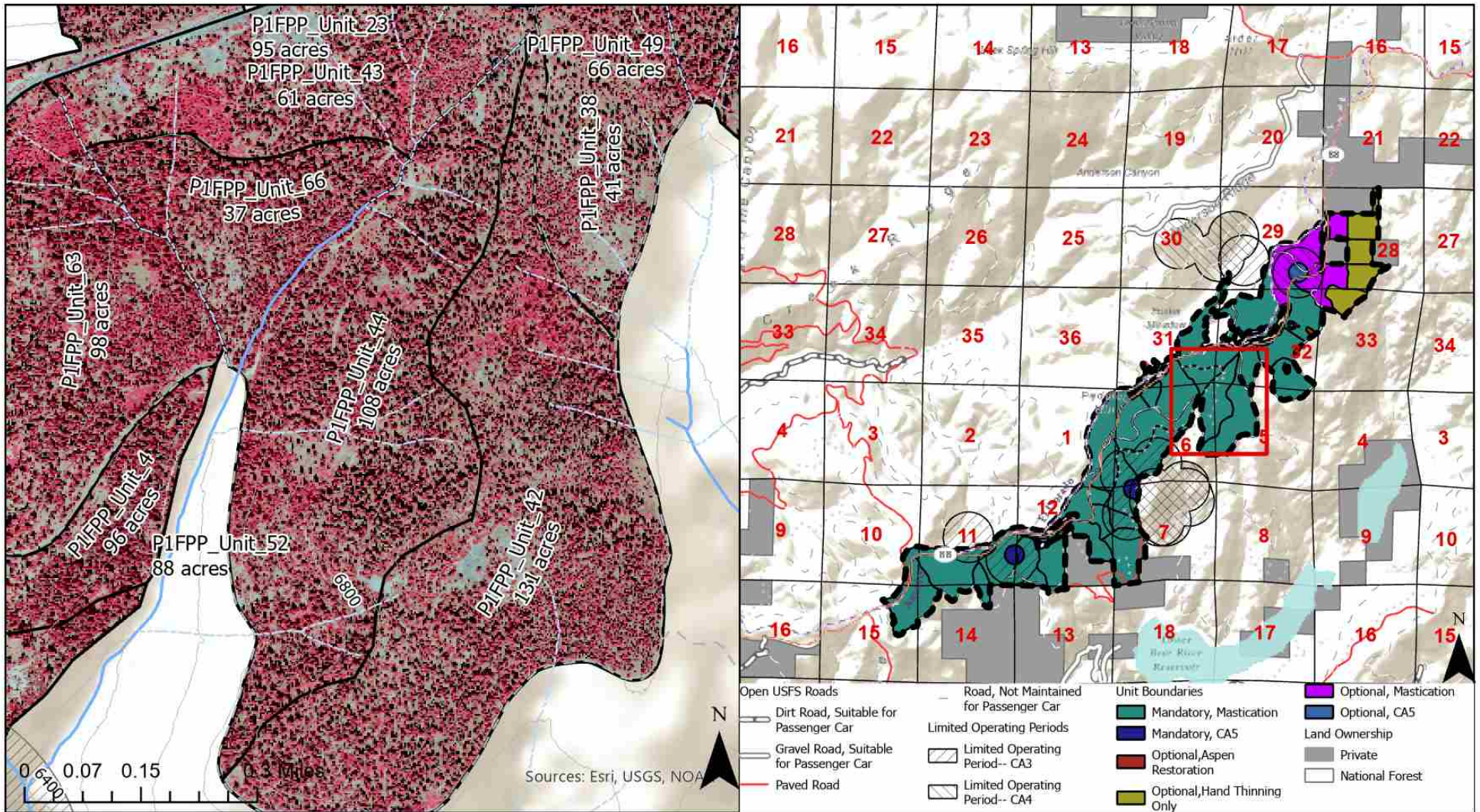
- Unit Boundaries
- ▨ Limited Operating Period-- CA4
- Perennial Stream
- National Forest
- ▨ Limited Operating Period-- CA3
- Hydrology
- Ephemeral Stream
- ▨ Limited Operating Period-- CA3
- Intermittent Stream
- Land Ownership
- ▨ Private Land

| Unit | Acres | Slope |
|---------------|-------|-------|
| P1FPP_Unit_43 | 61 | 26 |



Map Date: 11 May 2023
 Contact: Regine Miller
 Regine.miller3@gmail.com

Forest Projects Plan-- Phase 1 Fuel Reduction NAIP Imagery



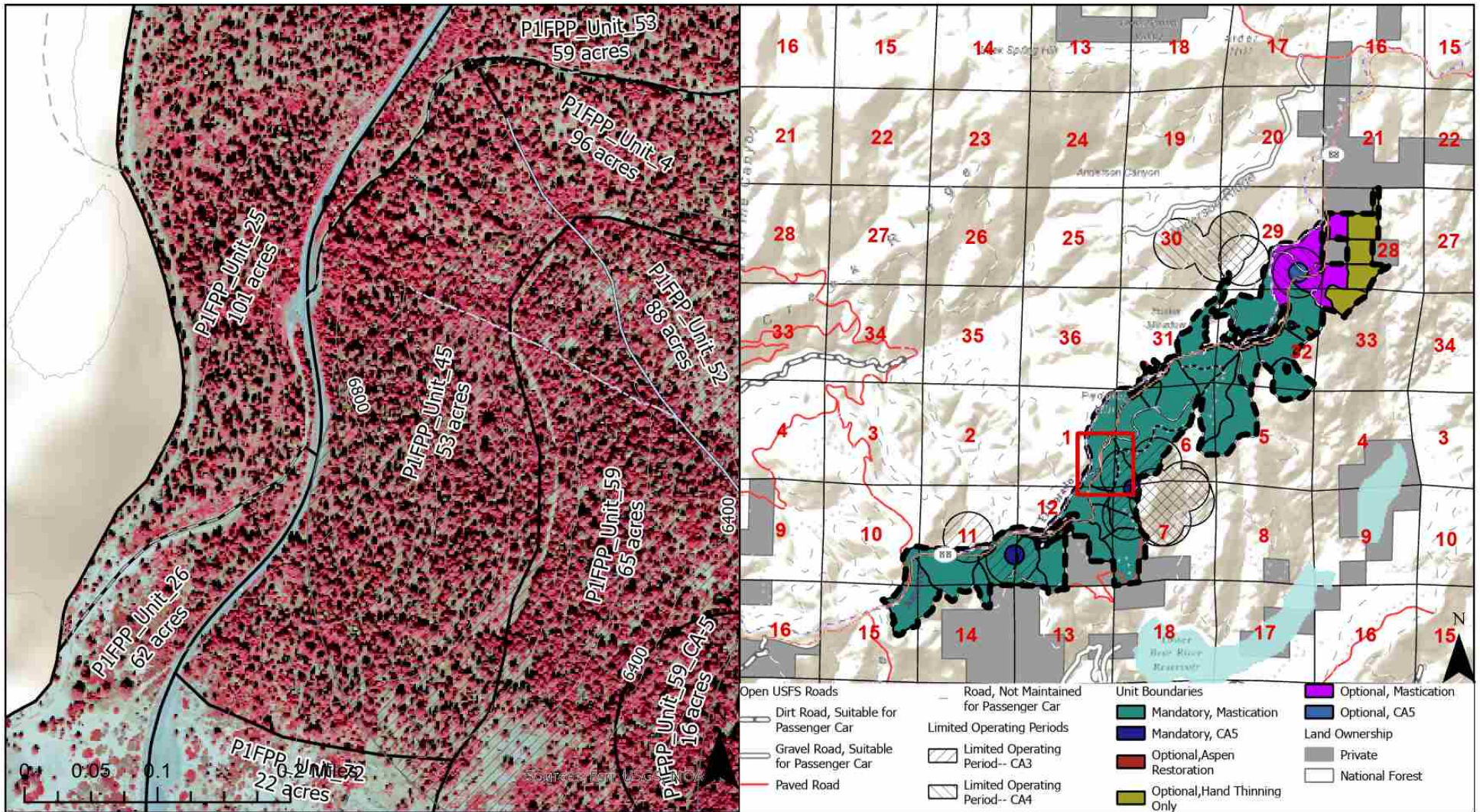
- Unit Boundaries
- Limited Operating Period-- CA4
- Perennial Stream
- National Forest
- Limited Operating Period-- CA3
- Hydrology
- Ephemeral Stream
- Limited Operating Period-- CA3
- Intermittent Stream
- Land Ownership
- Private Land

| Unit | Acres | Slope |
|---------------|-------|-------|
| P1FPP_Unit_44 | 108 | 29 |



Map Date: 11 May 2023
Contact: Regine Miller
Regine.miller3@gmail.com

Forest Projects Plan-- Phase 1 Fuel Reduction NAIP Imagery



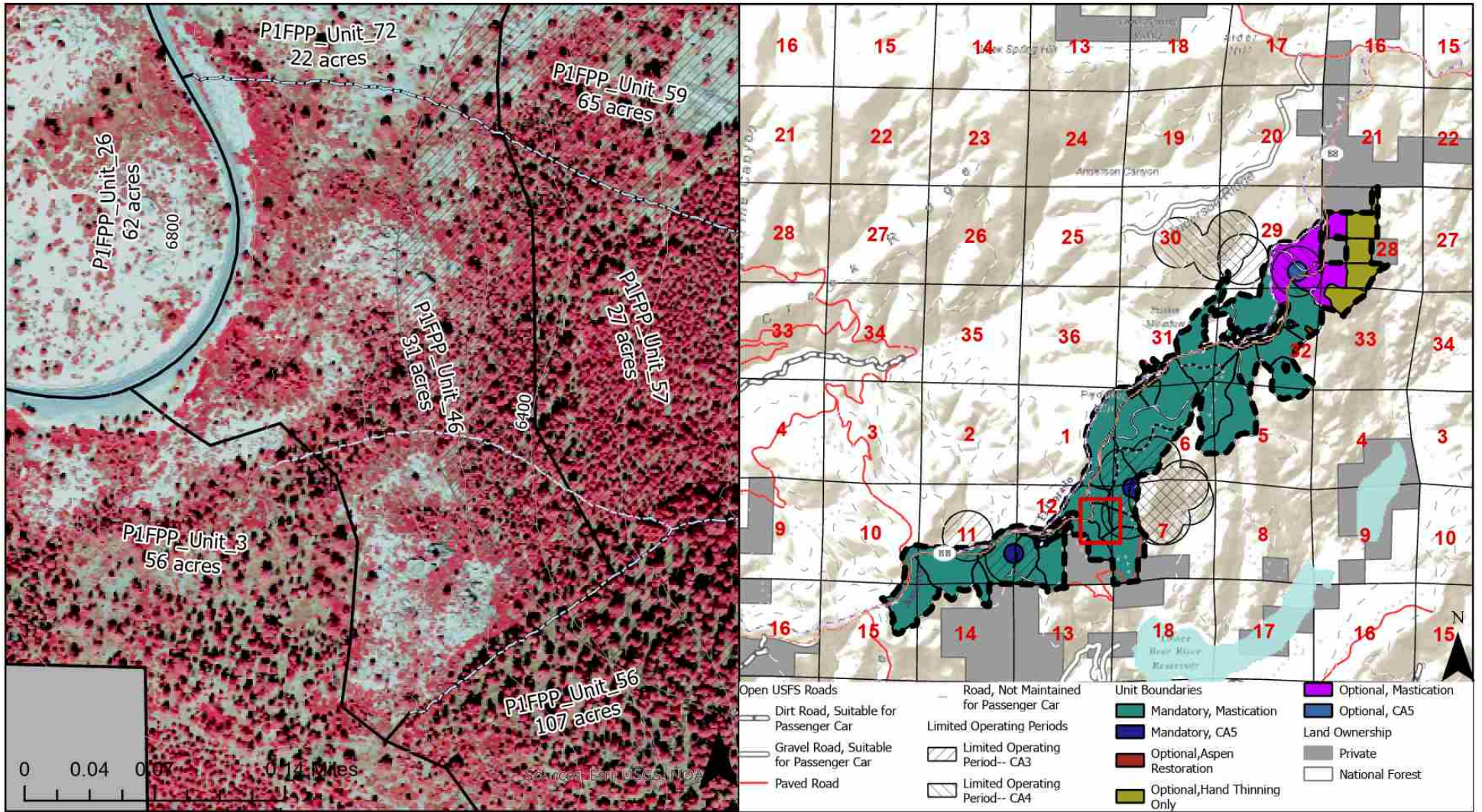
- Unit Boundaries
- ▨ Limited Operating Period-- CA4
- Perennial Stream
- National Forest
- ▨ Limited Operating Period-- CA3
- Intermittent Stream
- Ephemeral Stream
- ▨ Limited Operating Period-- CA4
- Private Land
- Land Ownership

| Unit | Acres | Slope |
|---------------|-------|-------|
| P1FPP_Unit_45 | 53 | 29 |



Map Date: 11 May 2023
 Contact: Regine Miller
 Regine.miller3@gmail.com

Forest Projects Plan-- Phase 1 Fuel Reduction NAIP Imagery



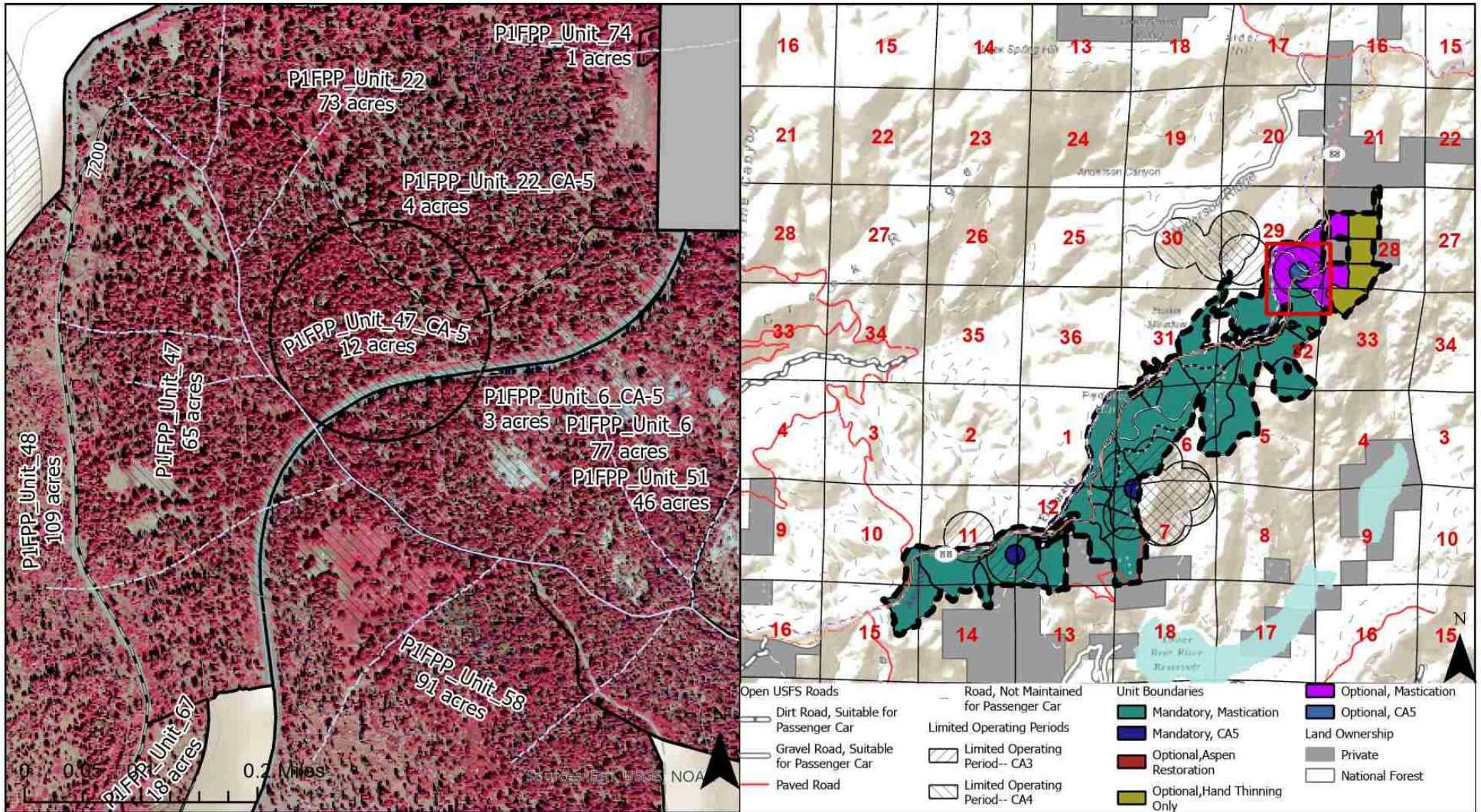
- Unit Boundaries
- Limited Operating Period-- CA4
- Perennial Stream
- National Forest
- Limited Operating Periods
- Hydrology
 - Intermittent Stream
 - Ephemeral Stream
- Limited Operating Period-- CA3
- Land Ownership
 - Private Land

| Unit | Acres | Slope |
|---------------|-------|-------|
| P1FPP_Unit_46 | 31 | 39 |



Map Date: 11 May 2023
 Contact: Regine Miller
 Regine.miller3@gmail.com

Forest Projects Plan-- Phase 1 Fuel Reduction NAIP Imagery



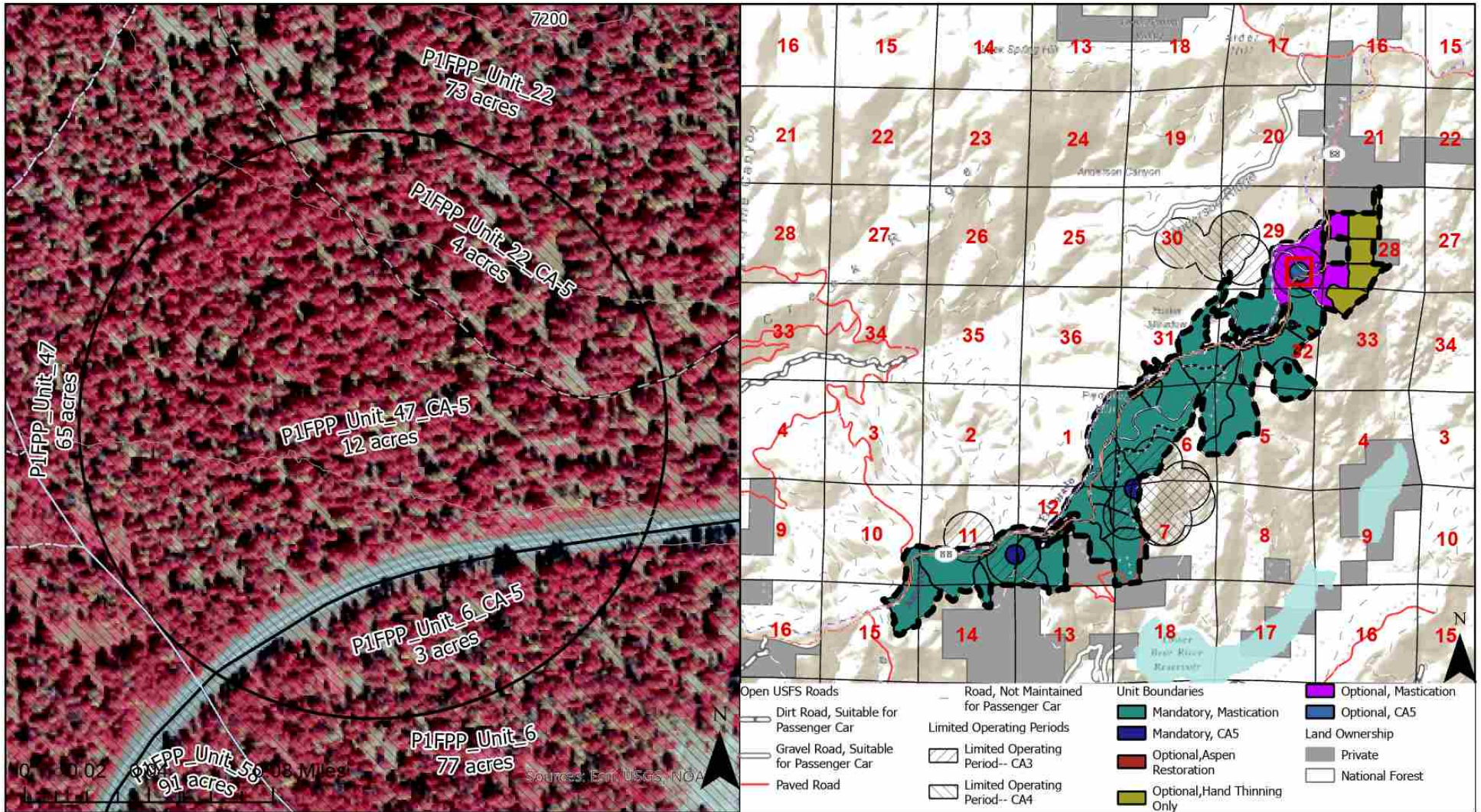
- Unit Boundaries
- Limited Operating Period-- CA4
- Perennial Stream
- National Forest
- Limited Operating Period-- CA3
- Hydrology
- Ephemeral Stream
- Limited Operating Period-- CA3
- Intermittent Stream
- Land Ownership
- Private Land

| Unit | Acres | Slope |
|---------------|-------|-------|
| P1FPP_Unit_47 | 64 | 19 |



Map Date: 11 May 2023
 Contact: Regine Miller
 Regine.miller3@gmail.com

Forest Projects Plan-- Phase 1 Fuel Reduction NAIP Imagery



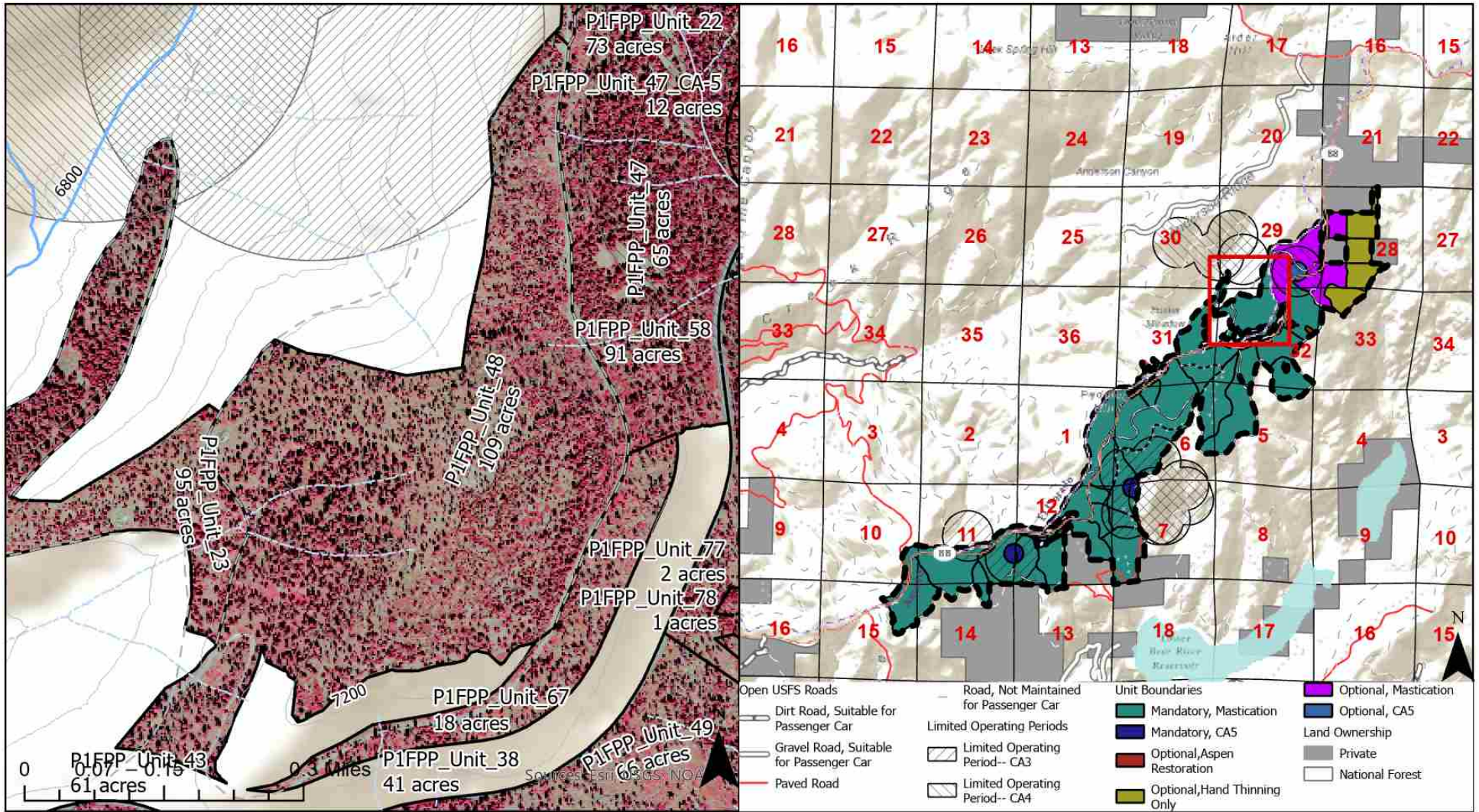
- Unit Boundaries
- Limited Operating Period-- CA4
- Perennial Stream
- National Forest
- Limited Operating Periods
- Hydrology
- Ephemeral Stream
- Limited Operating Period-- CA3
- Intermittent Stream
- Land Ownership
- Private Land

| Unit | Acres |
|--------------------|-------|
| P1FPP_Unit_47_CA-5 | 12 |



Map Date: 11 May 2023
Contact: Regine Miller
Regine.miller3@gmail.com

Forest Projects Plan-- Phase 1 Fuel Reduction NAIP Imagery



- Unit Boundaries
- Limited Operating Period-- CA4
- Perennial Stream
- National Forest
- Limited Operating Periods
- Hydrology
- Ephemeral Stream
- Limited Operating Period-- CA3
- Intermittent Stream
- Land Ownership
- Private Land

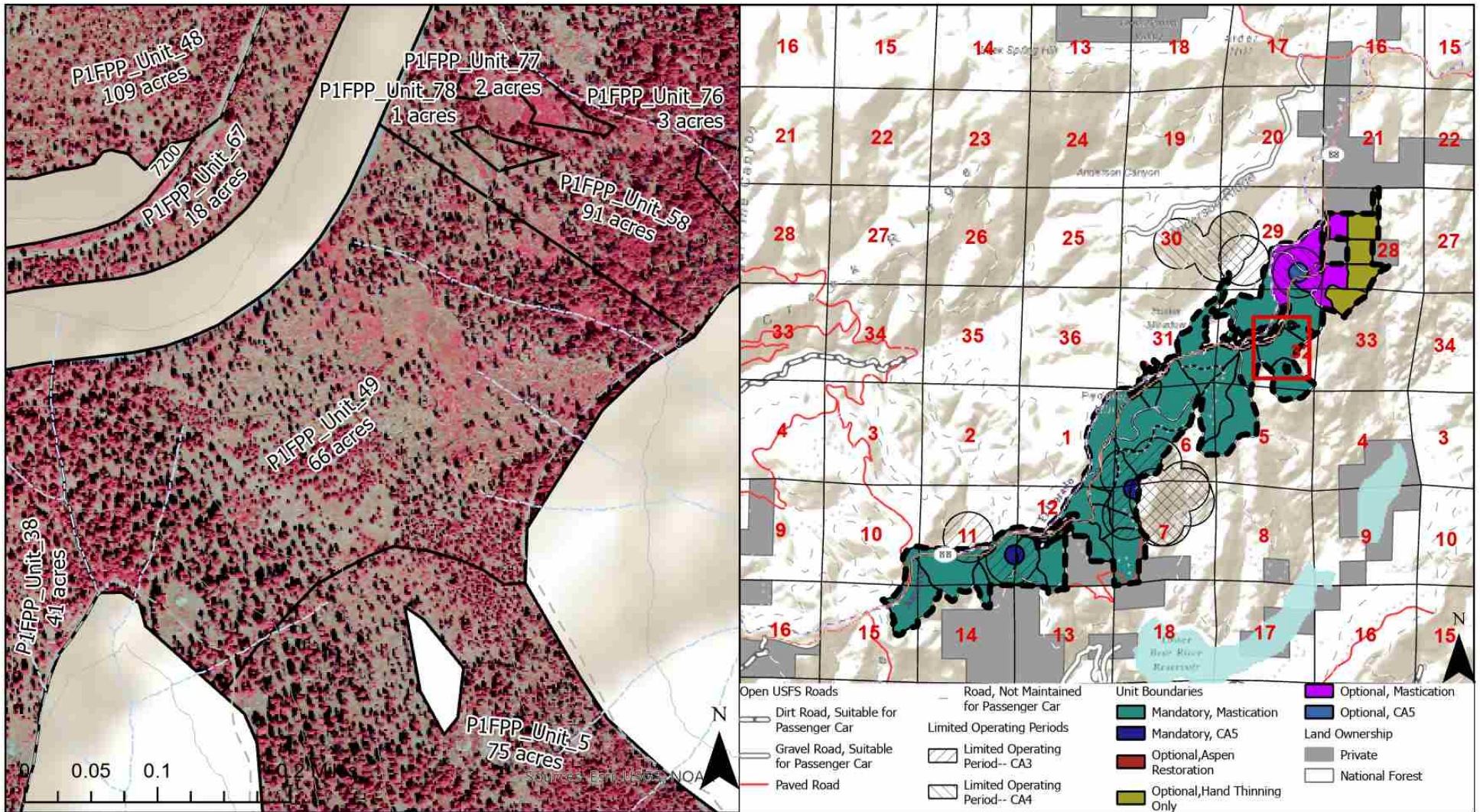
| Unit | Acres | Slope |
|---------------|-------|-------|
| P1FPP_Unit_48 | 109 | 22 |

- Open USFS Roads
- Dirt Road, Suitable for Passenger Car
- Gravel Road, Suitable for Passenger Car
- Paved Road
- Road, Not Maintained for Passenger Car
- Limited Operating Period-- CA3
- Limited Operating Period-- CA4
- Unit Boundaries
- Mandatory, Mastication
- Mandatory, CA5
- Optional, Aspen Restoration
- Optional, Hand Thinning Only
- Optional, Mastication
- Optional, CA5
- Land Ownership
- Private
- National Forest



Map Date: 11 May 2023
Contact: Regine Miller
Regine.miller3@gmail.com

Forest Projects Plan-- Phase 1 Fuel Reduction NAIP Imagery



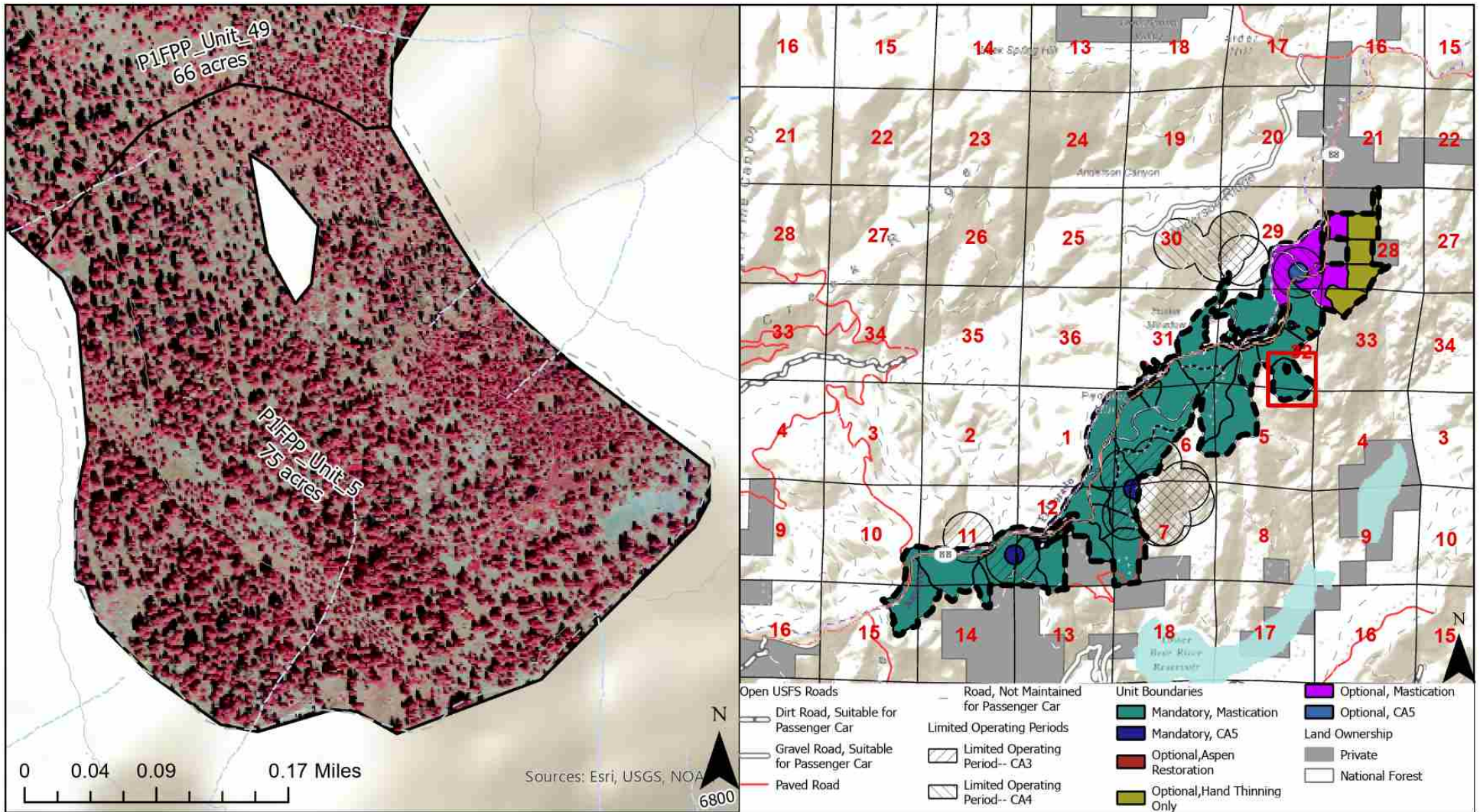
- Unit Boundaries
- Limited Operating Period-- CA4
- Perennial Stream
- National Forest
- Limited Operating Period-- CA3
- Hydrology
- Ephemeral Stream
- Limited Operating Period-- CA3
- Intermittent Stream
- Land Ownership
- Private Land

| Unit | Acres | Slope |
|---------------|-------|-------|
| P1FPP_Unit_49 | 65 | 12 |



Map Date: 11 May 2023
 Contact: Regine Miller
 Regine.miller3@gmail.com

Forest Projects Plan-- Phase 1 Fuel Reduction NAIP Imagery



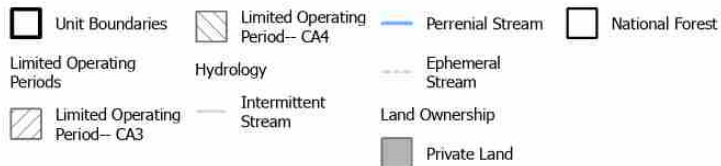
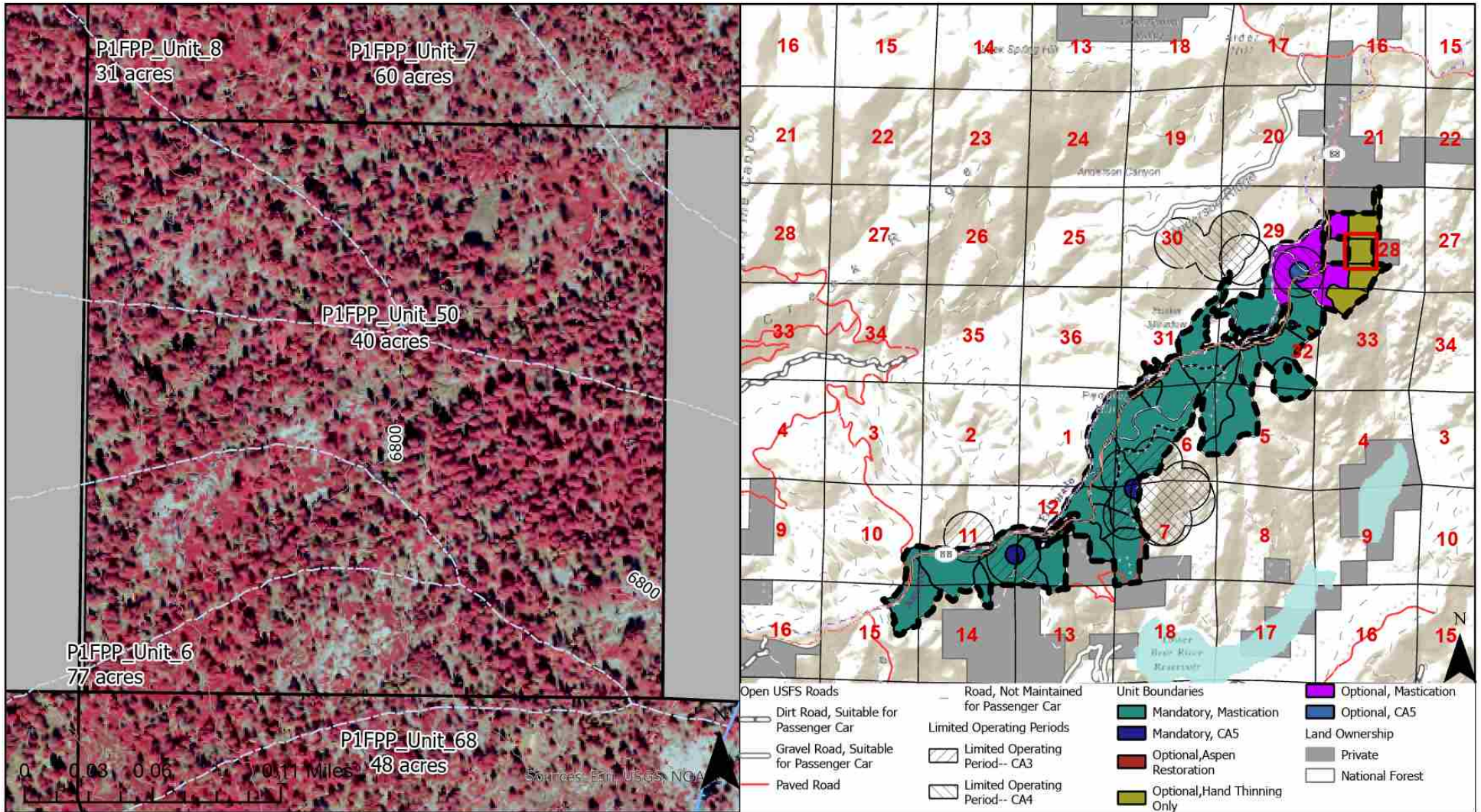
- Unit Boundaries
- ▨ Limited Operating Period-- CA4
- Perennial Stream
- National Forest
- ▨ Limited Operating Period-- CA3
- Hydrology
- Ephemeral Stream
- ▨ Limited Operating Period-- CA4
- Intermittent Stream
- Land Ownership
- Private Land

| Unit | Acres | Slope |
|--------------|-------|-------|
| P1FPP_Unit_5 | 74 | 18 |



Map Date: 11 May 2023
 Contact: Regine Miller
 Regine.miller3@gmail.com

Forest Projects Plan-- Phase 1 Fuel Reduction NAIP Imagery

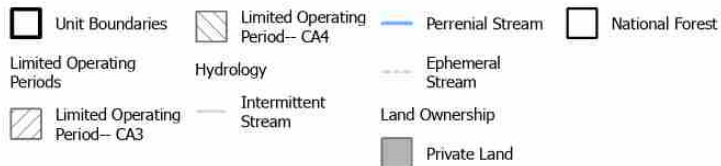
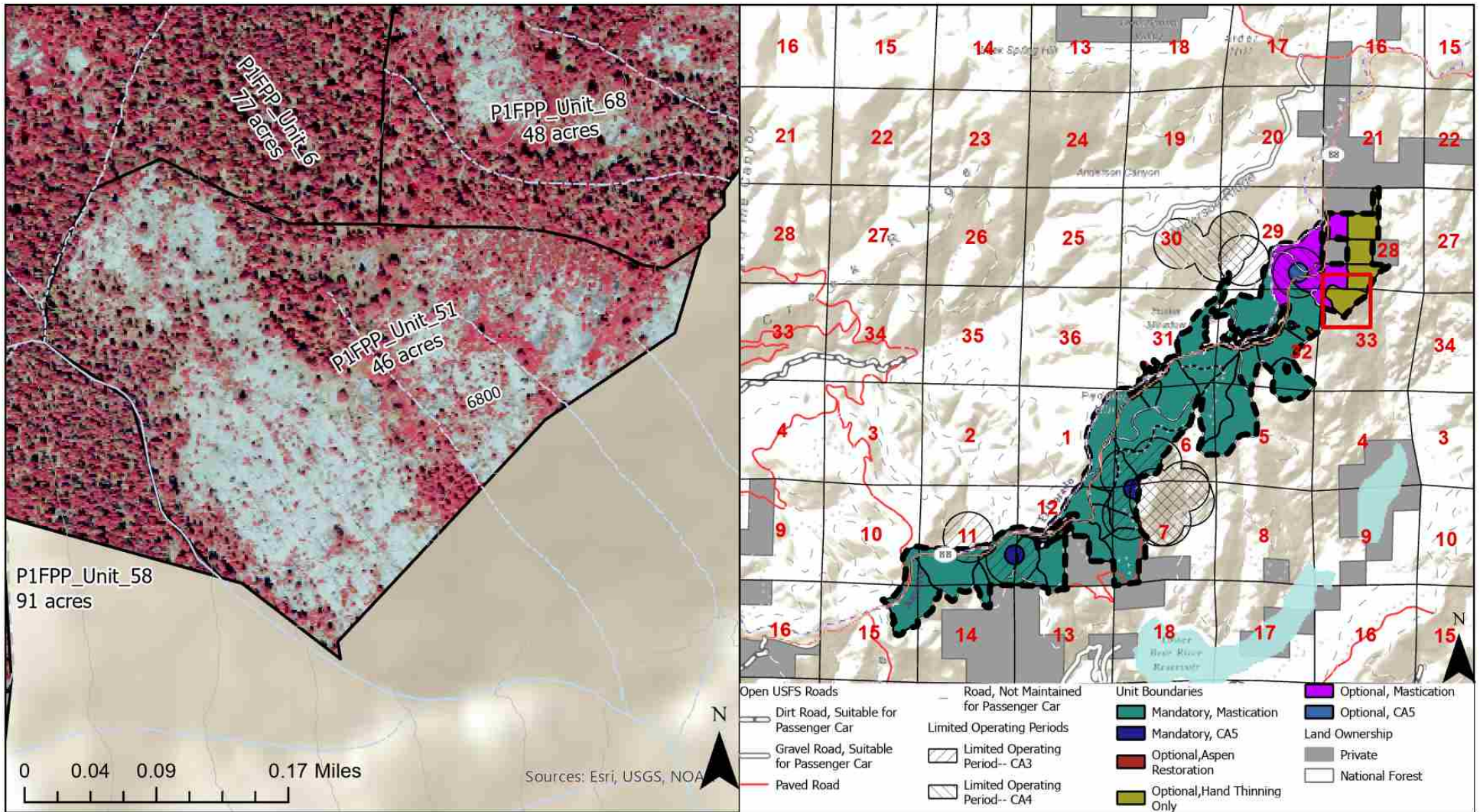


| Unit | Acres | Slope |
|---------------|-------|-------|
| P1FPP_Unit_50 | 39 | 13 |



Map Date: 11 May 2023
Contact: Regine Miller
Regine.miller3@gmail.com

Forest Projects Plan-- Phase 1 Fuel Reduction NAIP Imagery

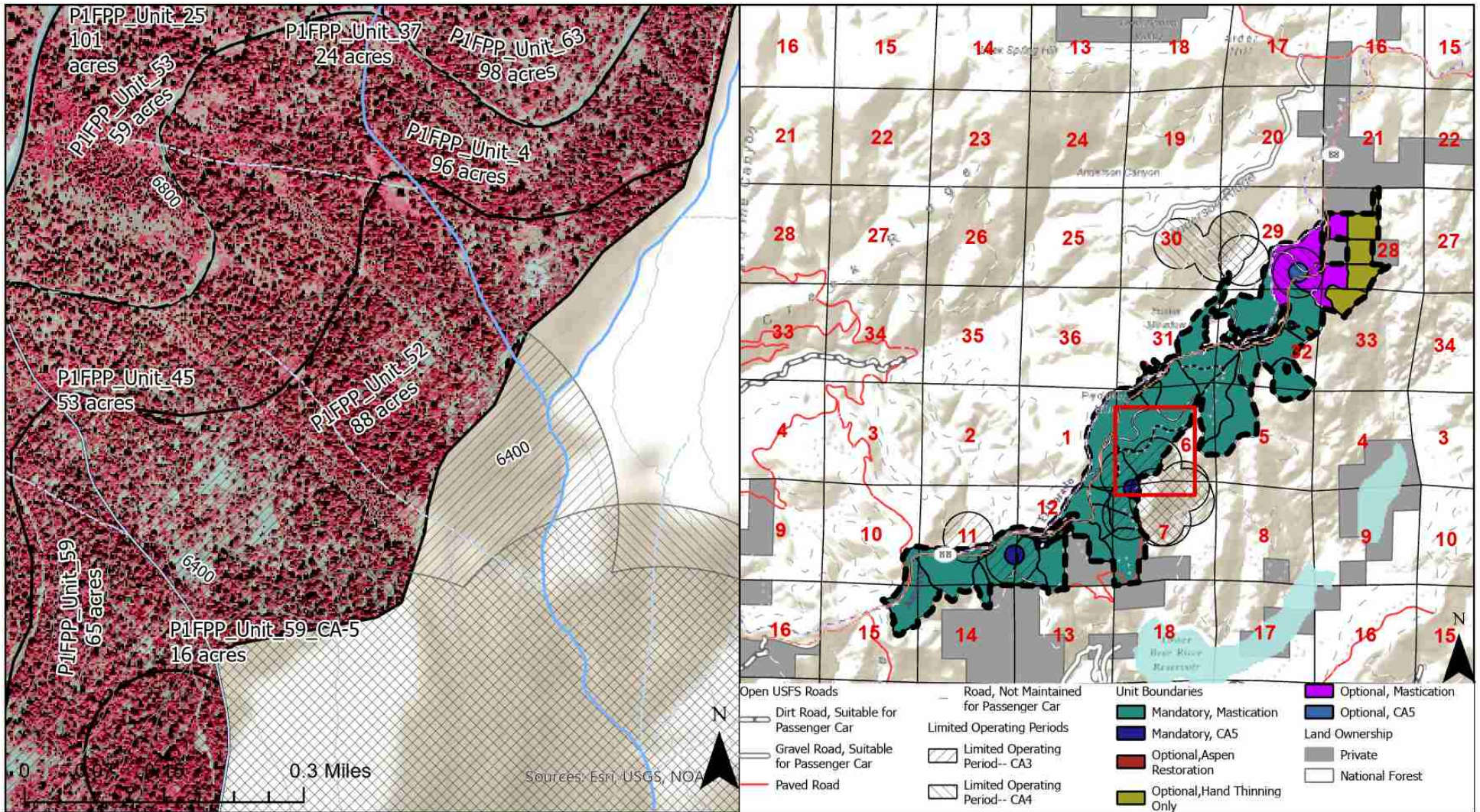


| Unit | Acres | Slope |
|---------------|-------|-------|
| P1FPP_Unit_51 | 46 | 23 |



Map Date: 11 May 2023
 Contact: Regine Miller
 Regine.miller3@gmail.com

Forest Projects Plan-- Phase 1 Fuel Reduction NAIP Imagery



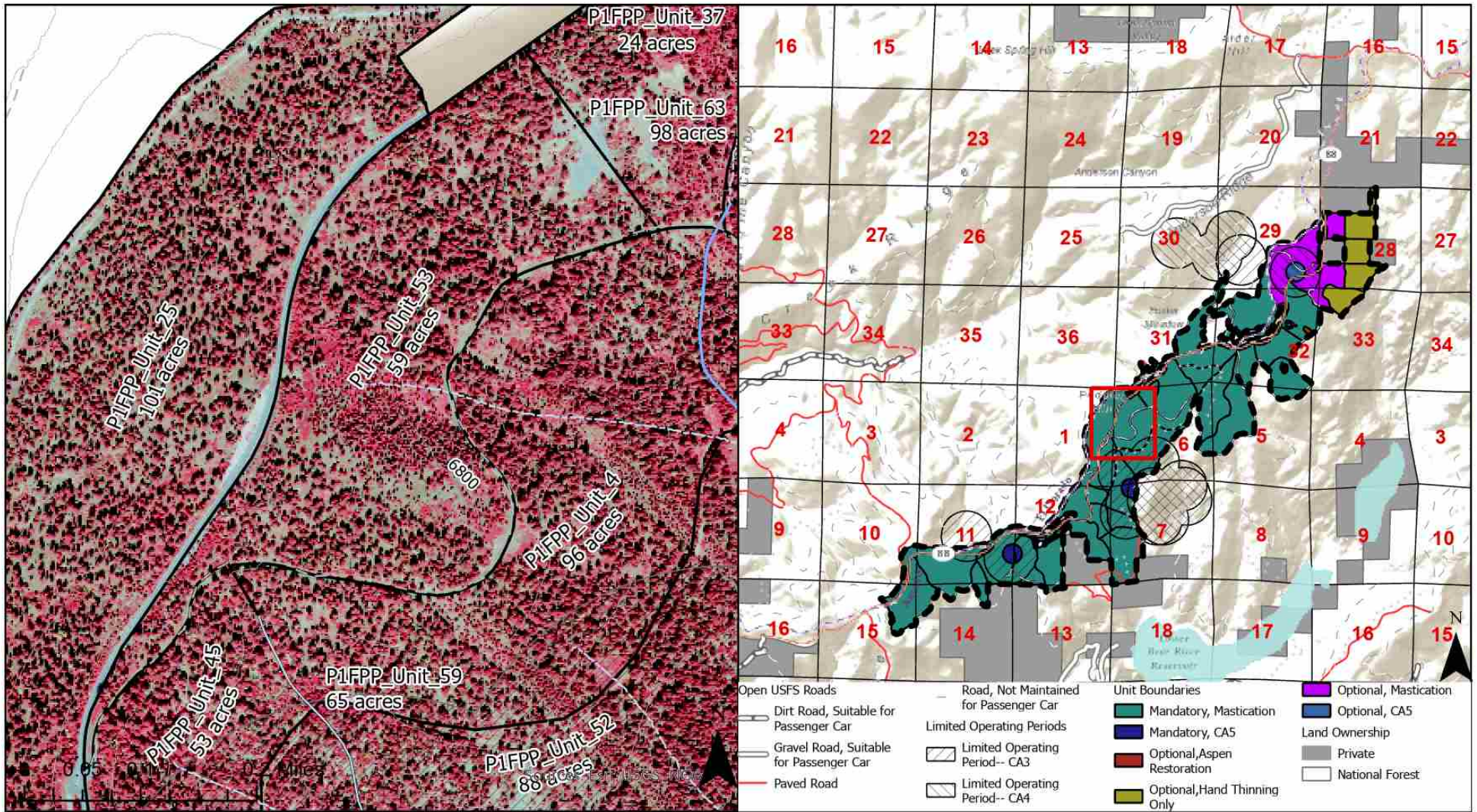
- Unit Boundaries
- Limited Operating Period-- CA4
- Perennial Stream
- National Forest
- Limited Operating Period
- Hydrology
- Ephemeral Stream
- Limited Operating Period-- CA3
- Intermittent Stream
- Land Ownership
- Private Land

| Unit | Acres | Slope |
|---------------|-------|-------|
| P1FPP_Unit_52 | 87 | 20 |



Map Date: 11 May 2023
 Contact: Regine Miller
 Regine.miller3@gmail.com

Forest Projects Plan-- Phase 1 Fuel Reduction NAIP Imagery



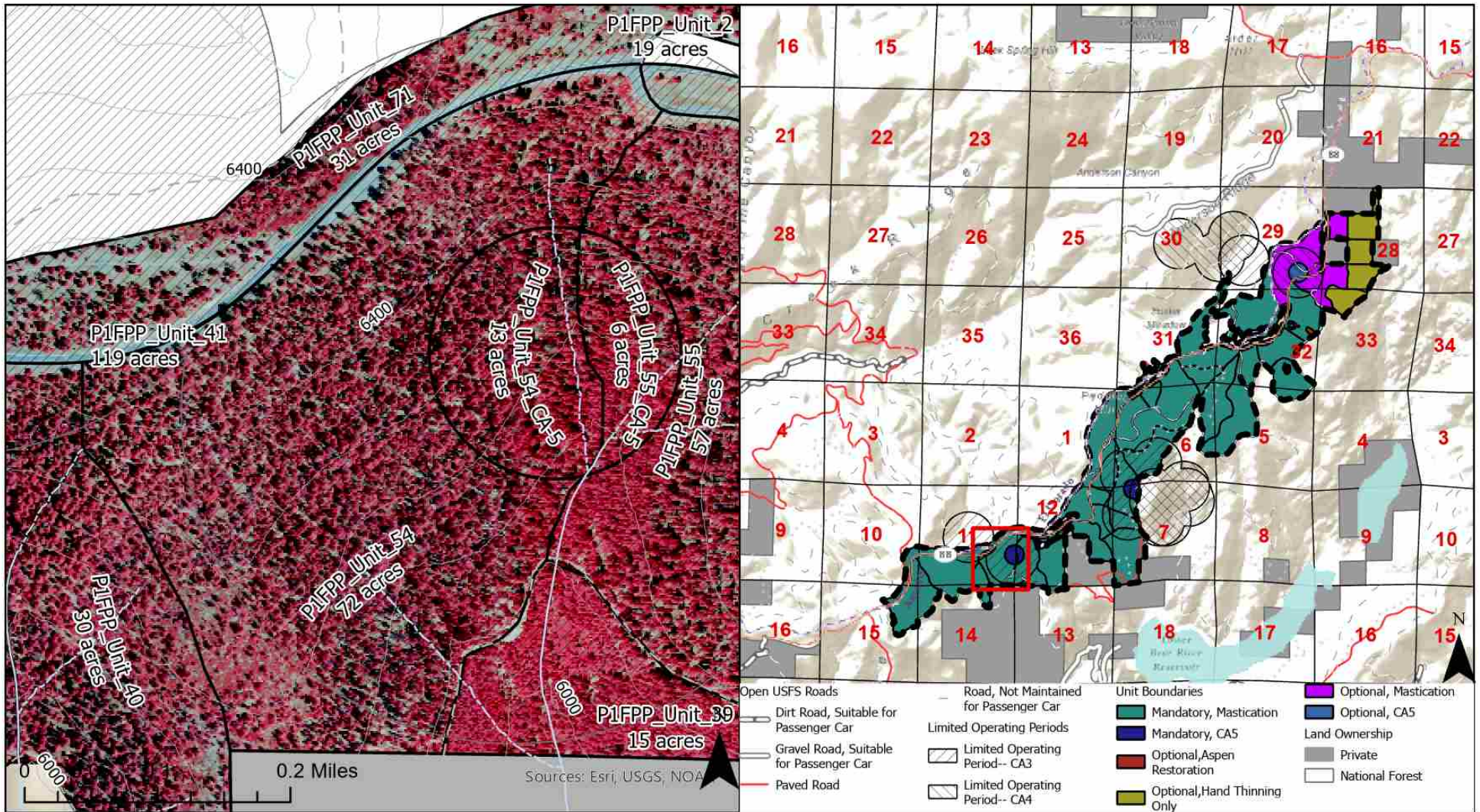
- Unit Boundaries
- ▨ Limited Operating Period-- CA4
- Perennial Stream
- National Forest
- ▨ Limited Operating Period-- CA3
- Intermittent Stream
- Ephemeral Stream
- ▨ Limited Operating Period-- CA4
- Private Land

| Unit | Acres | Slope |
|---------------|-------|-------|
| P1FPP_Unit_53 | 58 | 28 |



Map Date: 11 May 2023
 Contact: Regine Miller
 Regine.miller3@gmail.com

Forest Projects Plan-- Phase 1 Fuel Reduction NAIP Imagery



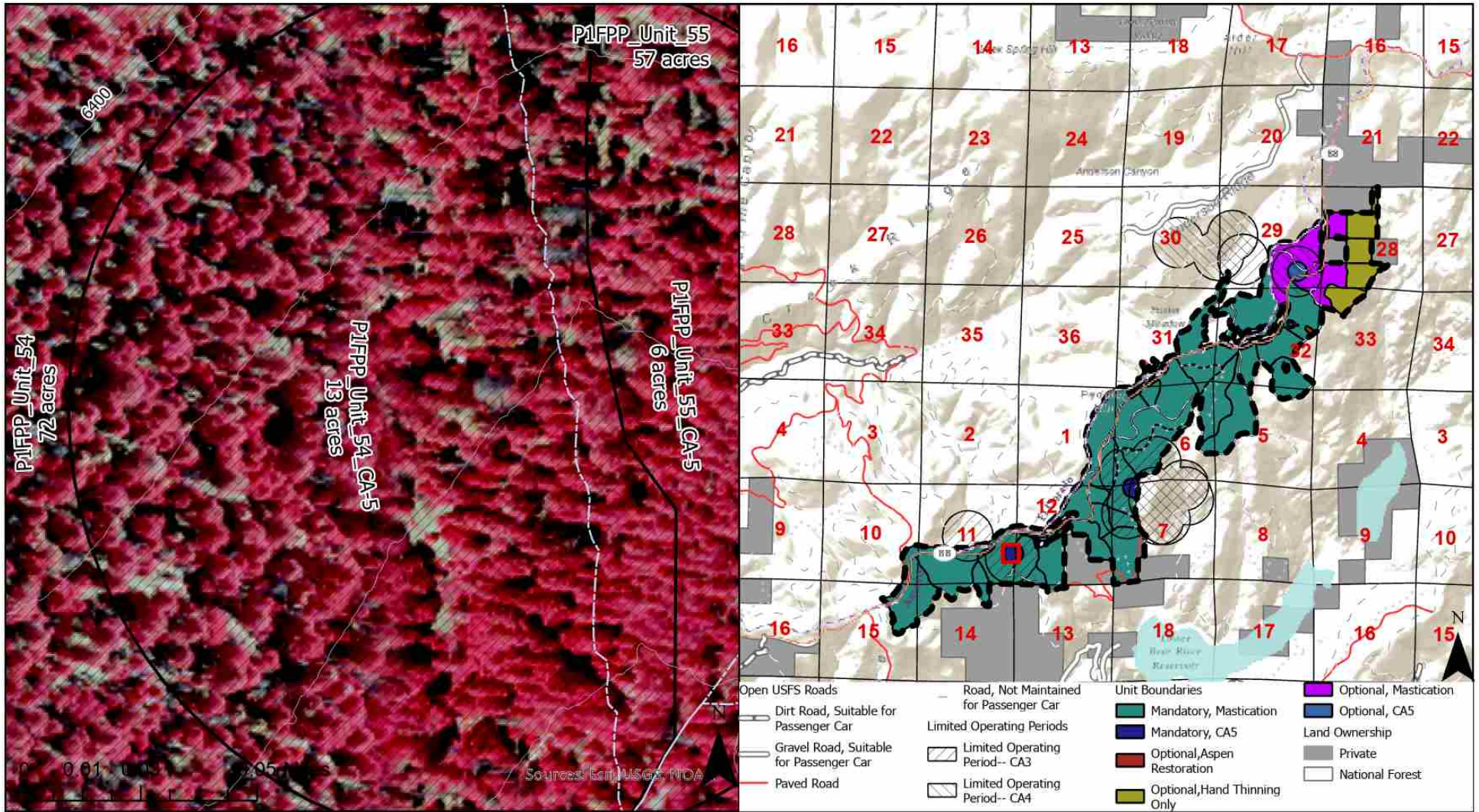
- Unit Boundaries
- Limited Operating Period-- CA4
- Perennial Stream
- National Forest
- Limited Operating Periods
- Hydrology
- Ephemeral Stream
- Limited Operating Period-- CA3
- Intermittent Stream
- Land Ownership
- Private Land

| Unit | Acres | Slope |
|---------------|-------|-------|
| P1FPP_Unit_54 | 71 | 25 |



Map Date: 11 May 2023
 Contact: Regine Miller
 Regine.miller3@gmail.com

Forest Projects Plan-- Phase 1 Fuel Reduction NAIP Imagery



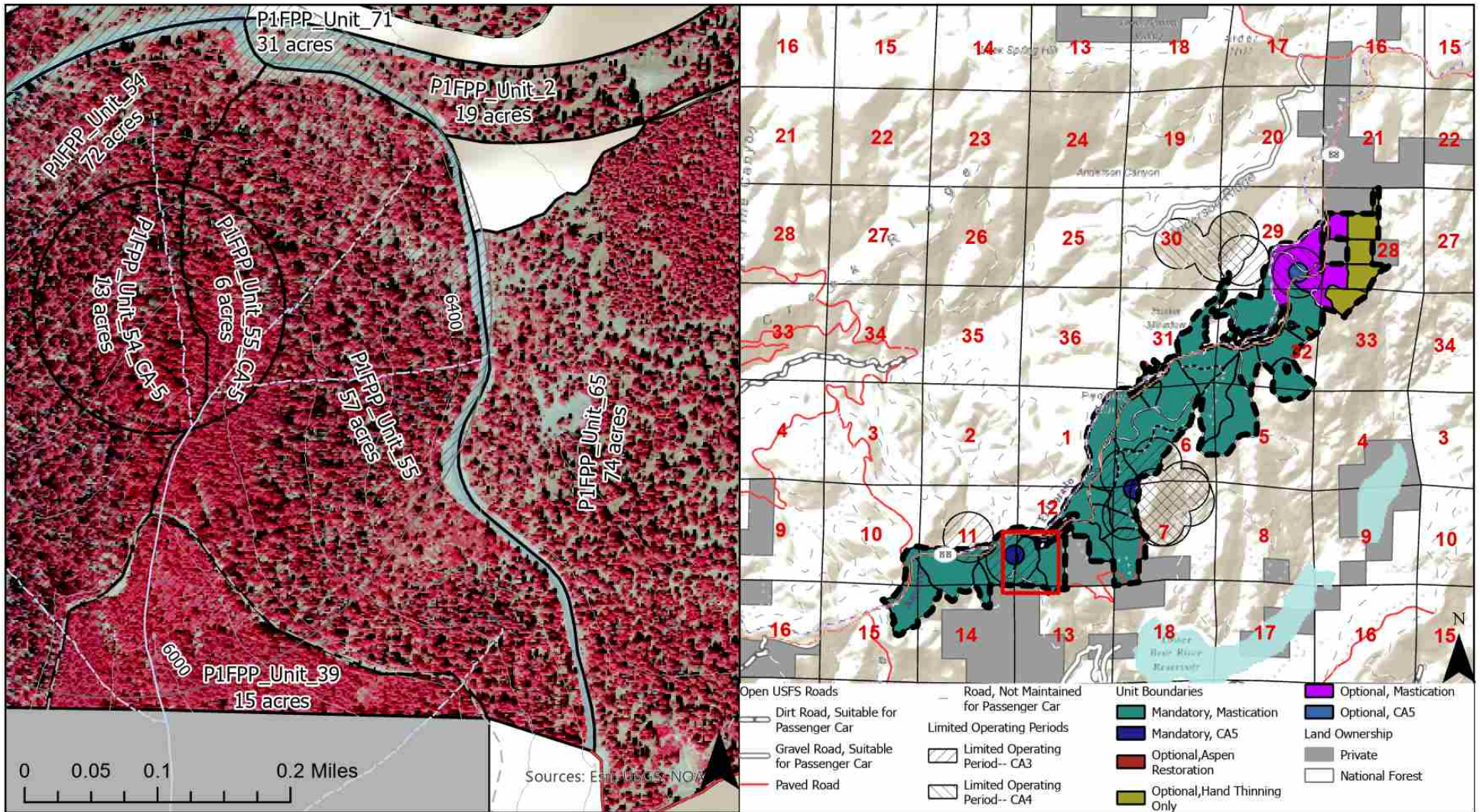
- Unit Boundaries
- Limited Operating Period-- CA4
- Perennial Stream
- National Forest
- Limited Operating Periods
- Hydrology
- Ephemeral Stream
- Limited Operating Period-- CA3
- Intermittent Stream
- Land Ownership
- Private Land

| Unit | Acres |
|--------------------|-------|
| P1FPP_Unit_54_CA-5 | 12 |



Map Date: 11 May 2023
 Contact: Regine Miller
 Regine.miller3@gmail.com

Forest Projects Plan-- Phase 1 Fuel Reduction NAIP Imagery



- Unit Boundaries
- ▨ Limited Operating Period-- CA4
- Perennial Stream
- National Forest
- ▨ Limited Operating Period-- CA3
- Intermittent Stream
- Ephemeral Stream
- ▨ Limited Operating Period-- CA4
- Private Land
- Land Ownership

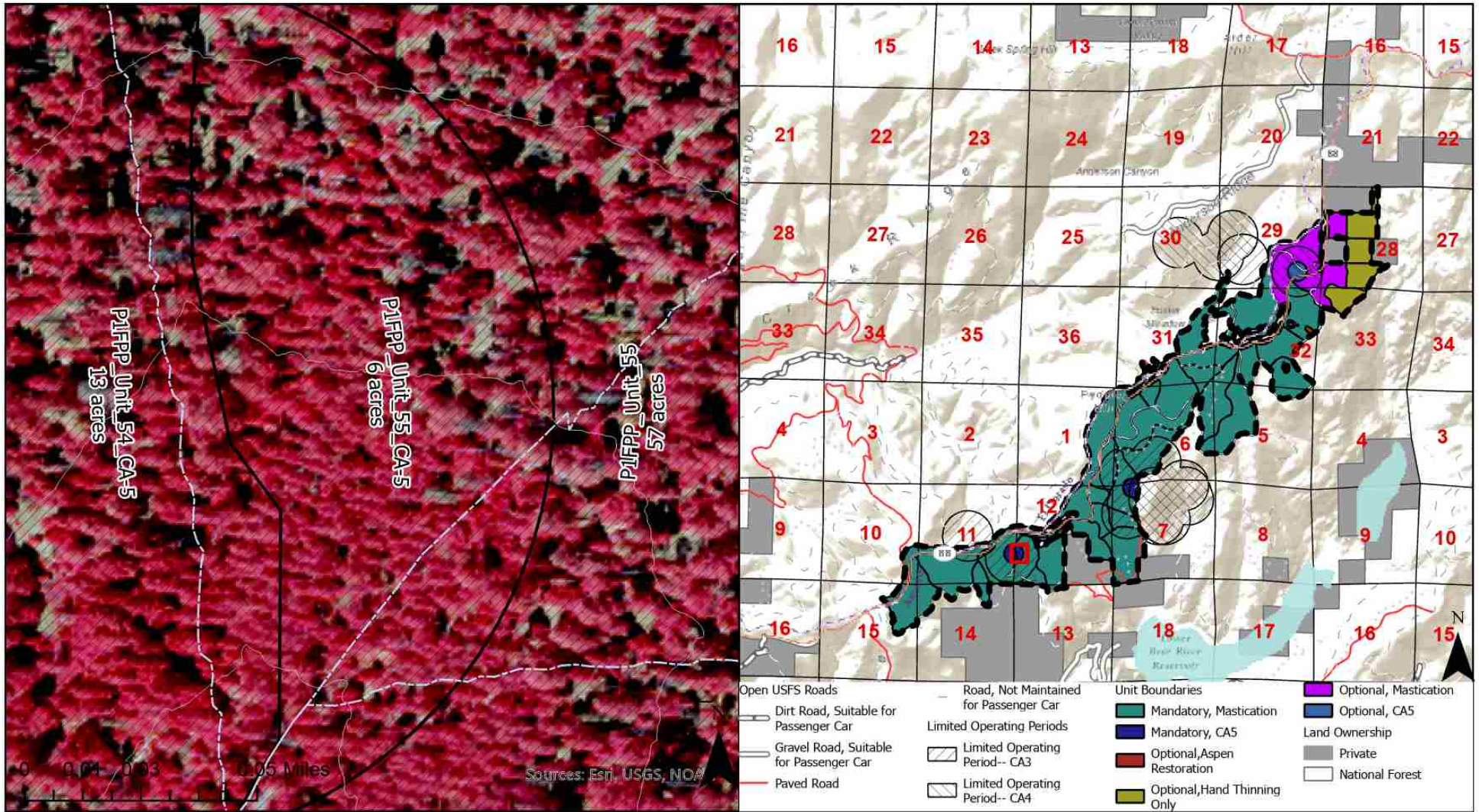
| Unit | Acres | Slope |
|---------------|-------|-------|
| P1FPP_Unit_55 | 57 | 32 |

- Open USFS Roads
- Dirt Road, Suitable for Passenger Car
- Gravel Road, Suitable for Passenger Car
- Paved Road
- Road, Not Maintained for Passenger Car
- ▨ Limited Operating Period-- CA3
- ▨ Limited Operating Period-- CA4
- Unit Boundaries
- ▨ Mandatory, Mastication
- ▨ Mandatory, CA5
- ▨ Optional, Aspen Restoration
- ▨ Optional, Hand Thinning Only
- ▨ Optional, Mastication
- ▨ Optional, CA5
- Land Ownership
- ▨ Private
- ▨ National Forest



Map Date: 11 May 2023
 Contact: Regine Miller
 Regine.miller3@gmail.com

Forest Projects Plan-- Phase 1 Fuel Reduction NAIP Imagery



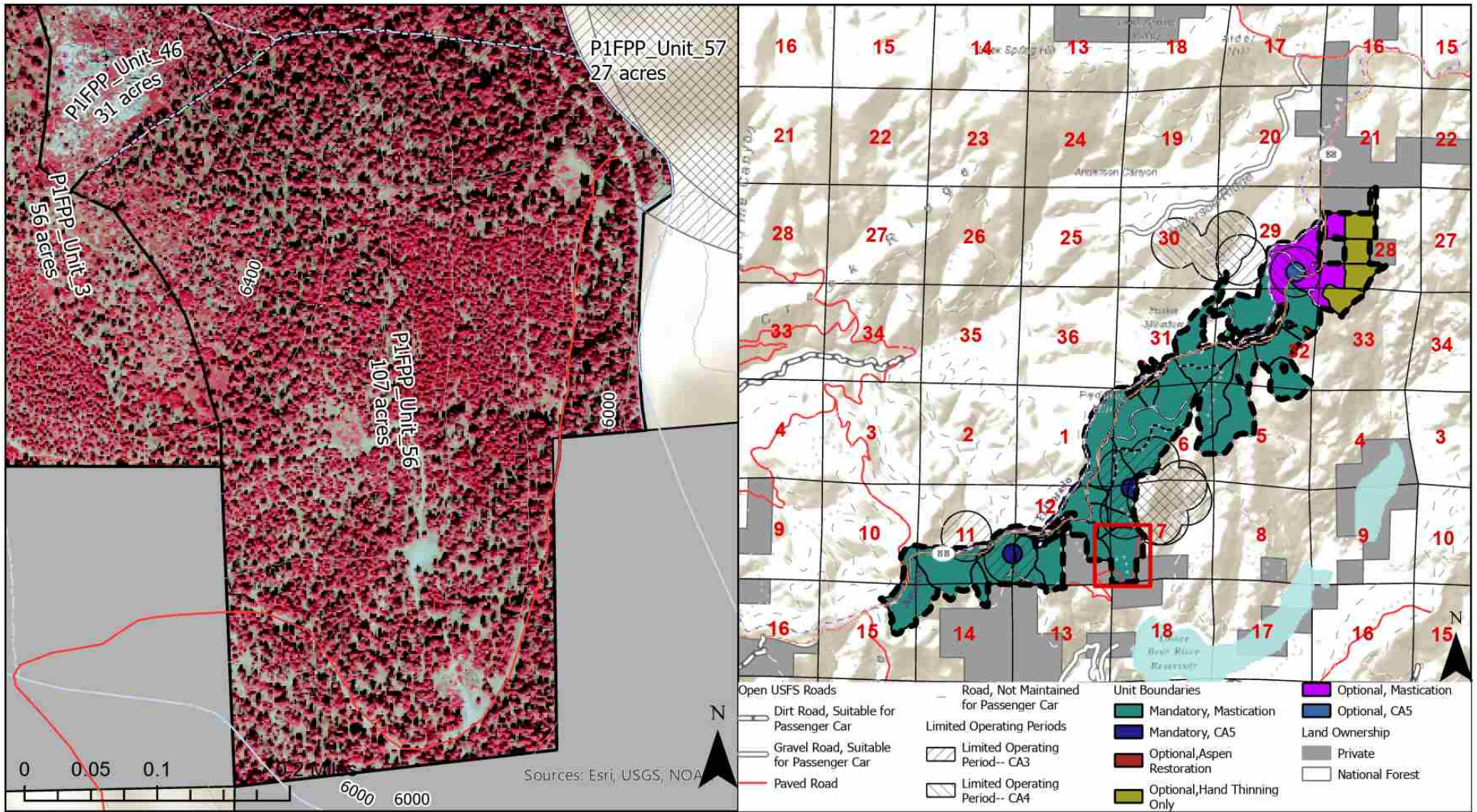
- Unit Boundaries
- ▨ Limited Operating Period-- CA4
- Perennial Stream
- National Forest
- ▨ Limited Operating Period-- CA3
- Intermittent Stream
- Ephemeral Stream
- Land Ownership
- ▨ Private Land

| Unit | Acres |
|--------------------|-------|
| P1FPP_Unit_55_CA-5 | 6 |



Map Date: 11 May 2023
 Contact: Regine Miller
 Regine.miller3@gmail.com

Forest Projects Plan-- Phase 1 Fuel Reduction NAIP Imagery



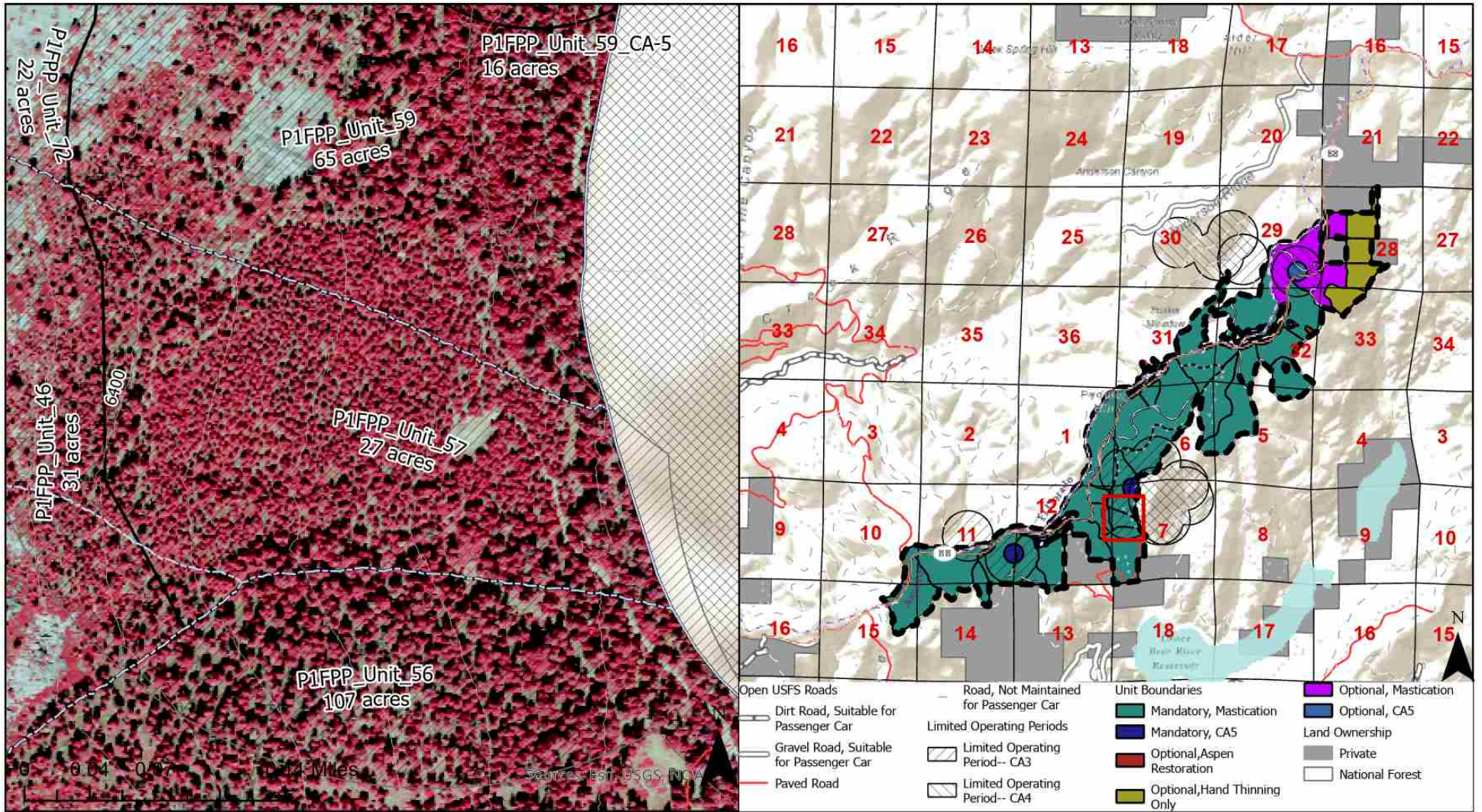
- Unit Boundaries
- Limited Operating Period-- CA4
- Perennial Stream
- National Forest
- Limited Operating Period-- CA3
- Hydrology
- Ephemeral Stream
- Intermittent Stream
- Land Ownership
- Private Land

| Unit | Acres | Slope |
|---------------|-------|-------|
| P1FPP_Unit_56 | 106 | 25 |



Map Date: 11 May 2023
 Contact: Regine Miller
 Regine.miller3@gmail.com

Forest Projects Plan-- Phase 1 Fuel Reduction NAIP Imagery



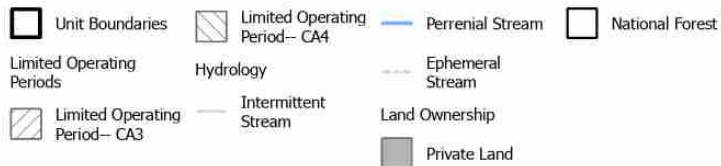
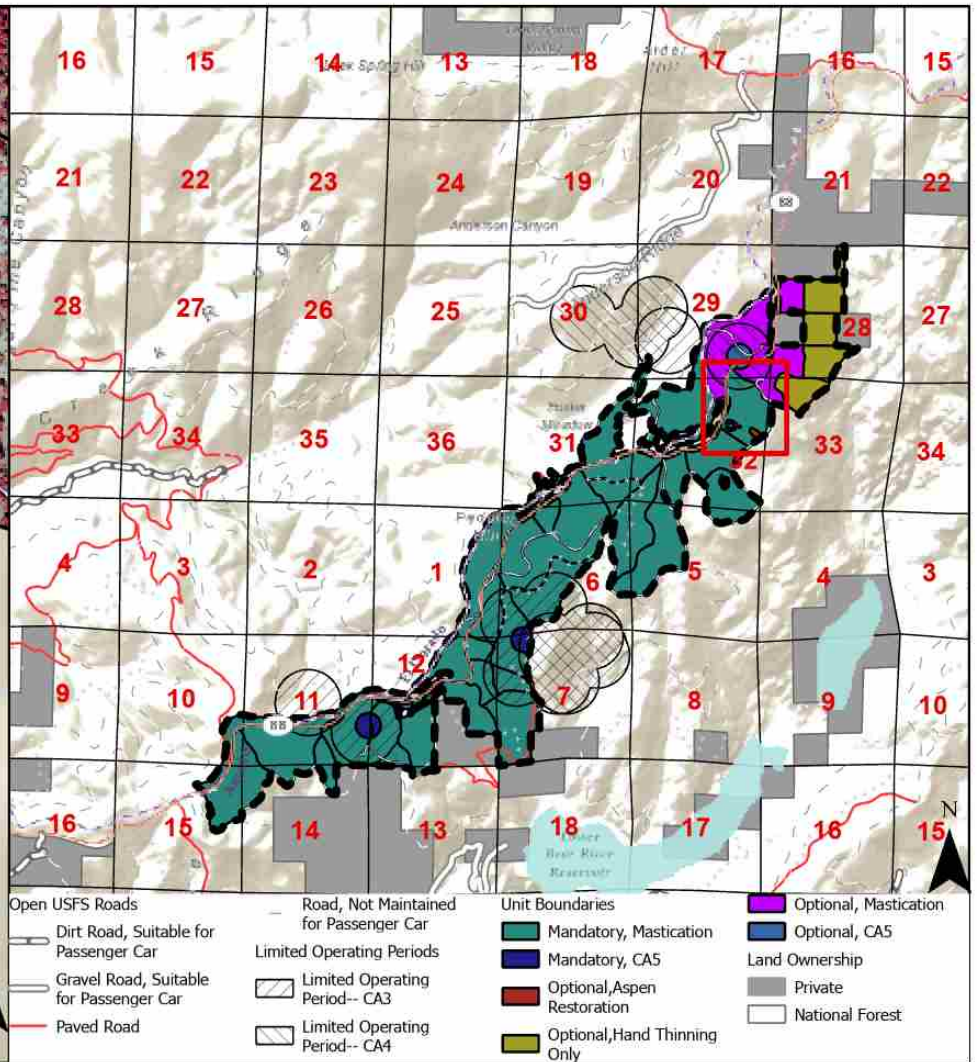
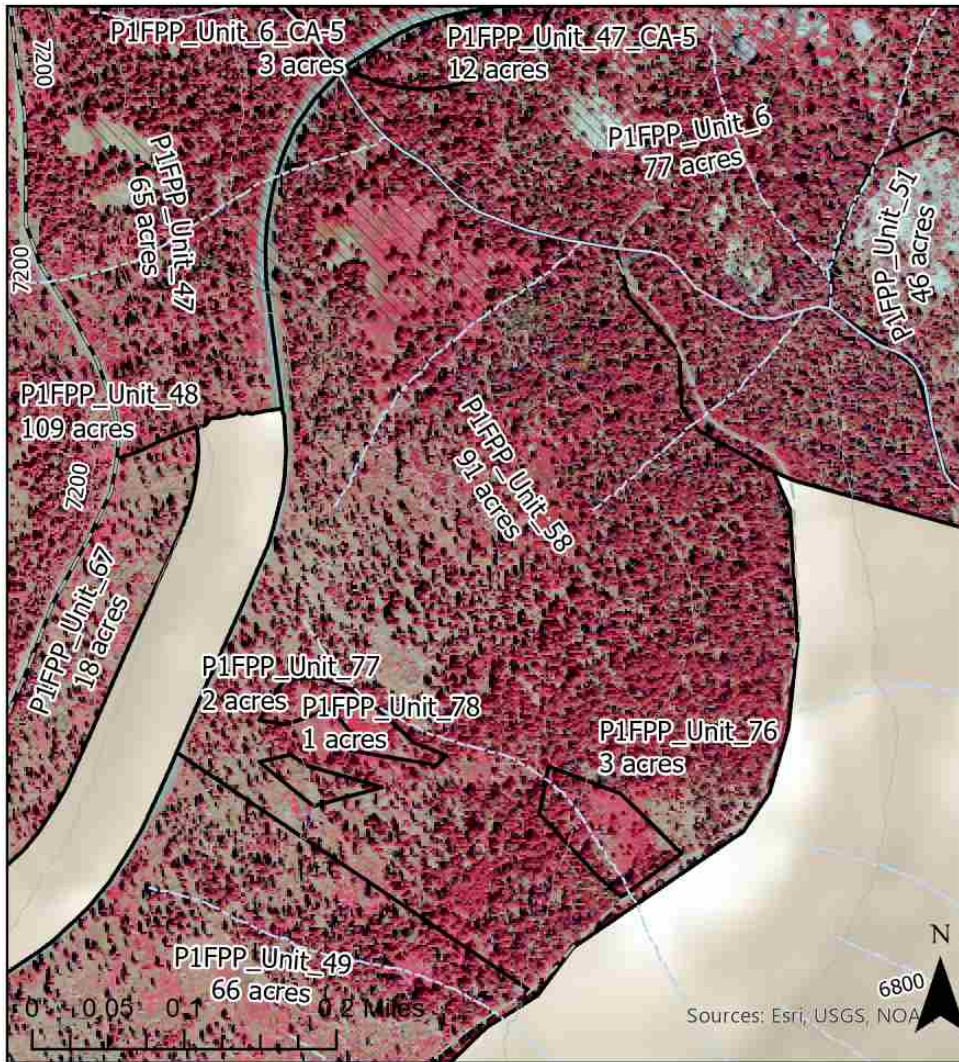
- Unit Boundaries
- Limited Operating Period-- CA4
- Perennial Stream
- National Forest
- Limited Operating Period
- Hydrology
- Ephemeral Stream
- Limited Operating Period-- CA3
- Intermittent Stream
- Land Ownership
- Private Land



Map Date: 11 May 2023
Contact: Regine Miller
Regine.miller3@gmail.com

| Unit | Acres | Slope |
|---------------|-------|-------|
| P1FPP_Unit_57 | 26 | 26 |

Forest Projects Plan-- Phase 1 Fuel Reduction NAIP Imagery

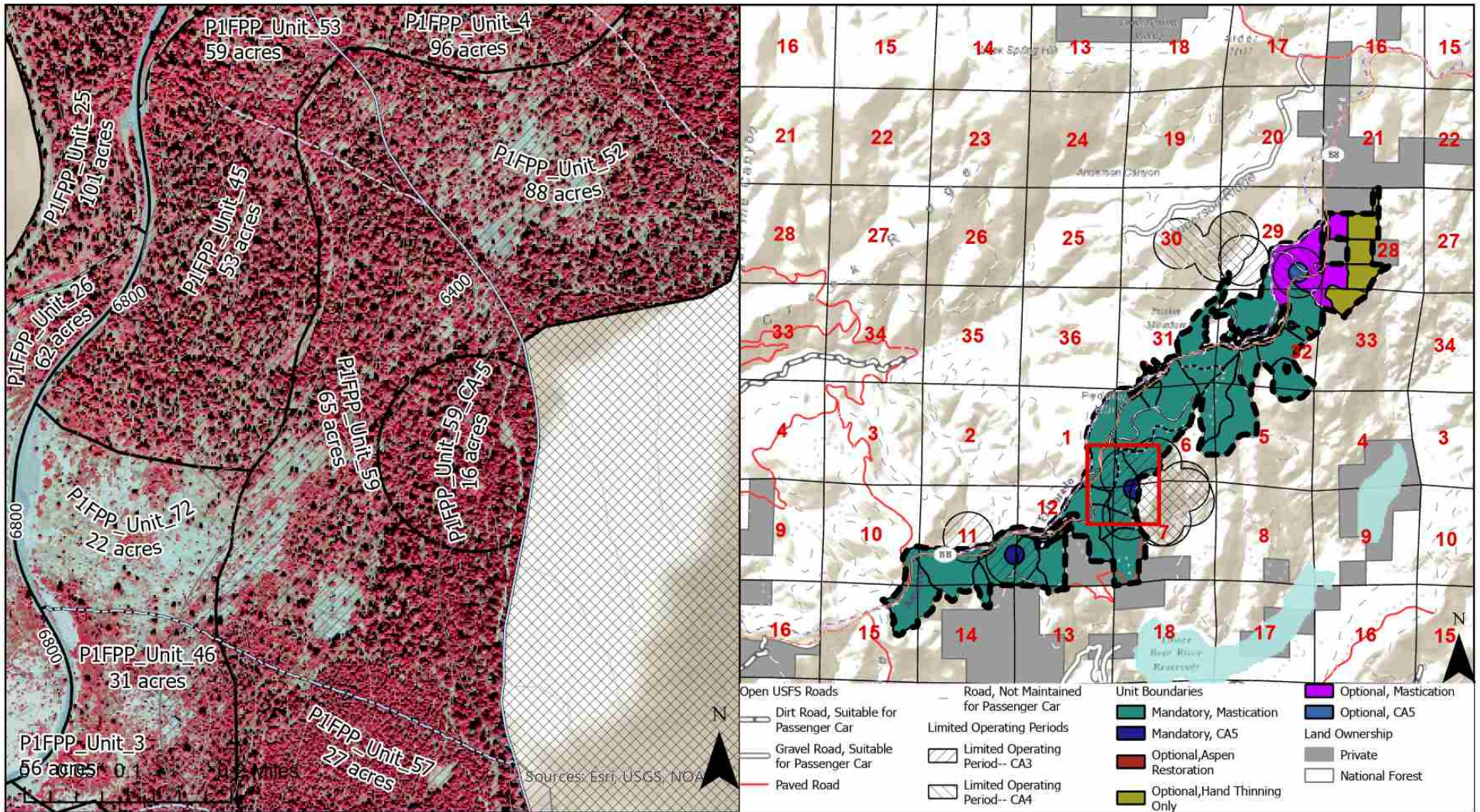


| Unit | Acres | Slope |
|---------------|-------|-------|
| P1FPP_Unit_58 | 91 | 11 |



Map Date: 11 May 2023
Contact: Regine Miller
Regine.miller3@gmail.com

Forest Projects Plan-- Phase 1 Fuel Reduction NAIP Imagery



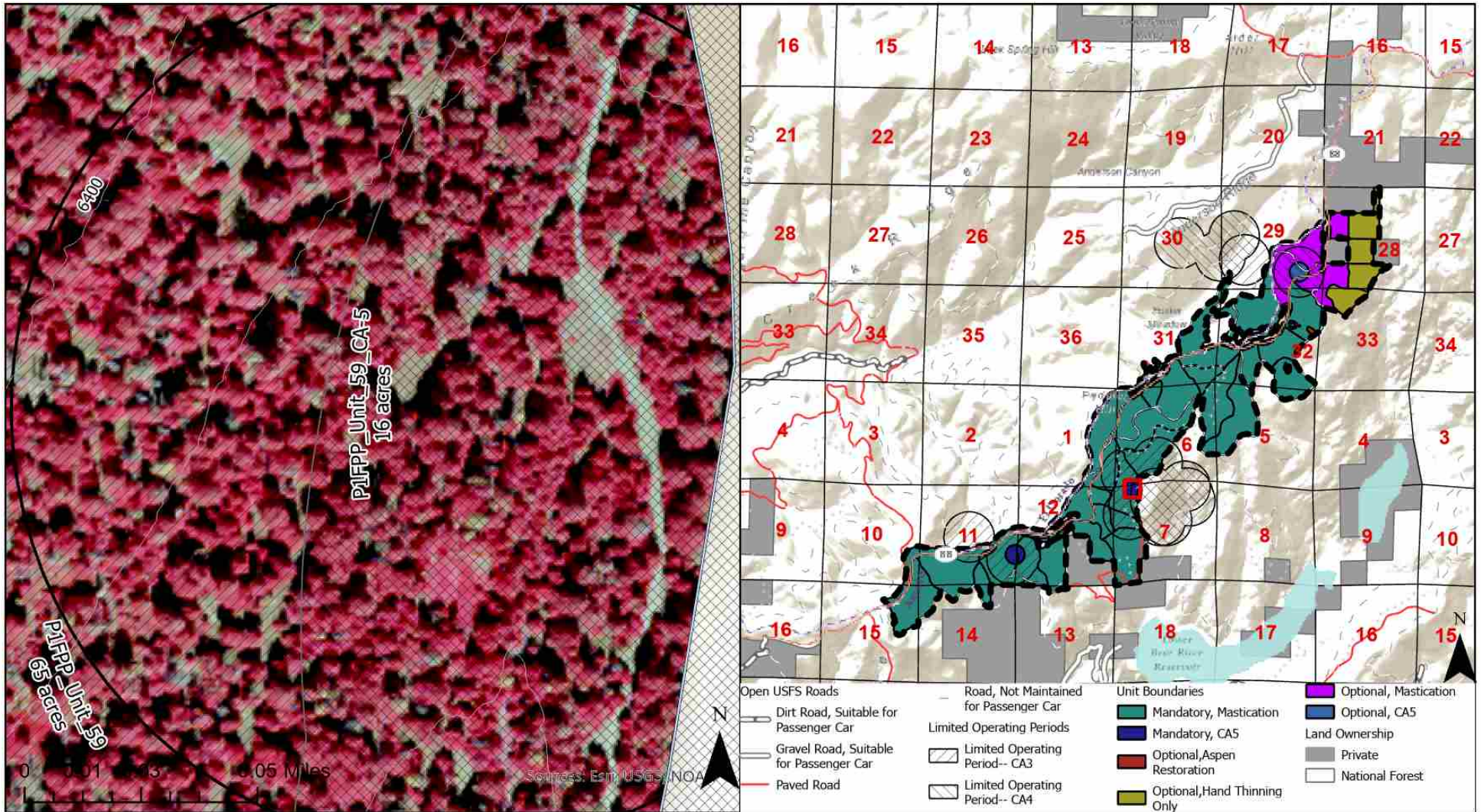
- Unit Boundaries
- ▨ Limited Operating Period-- CA4
- Perennial Stream
- National Forest
- ▨ Limited Operating Period-- CA3
- Intermittent Stream
- Ephemeral Stream
- ▨ Limited Operating Period-- CA4
- Private Land
- Land Ownership

| Unit | Acres | Slope |
|---------------|-------|-------|
| P1FPP_Unit_59 | 64 | 28 |



Map Date: 11 May 2023
 Contact: Regine Miller
 Regine.miller3@gmail.com

Forest Projects Plan-- Phase 1 Fuel Reduction NAIP Imagery



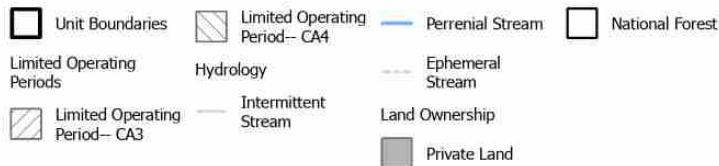
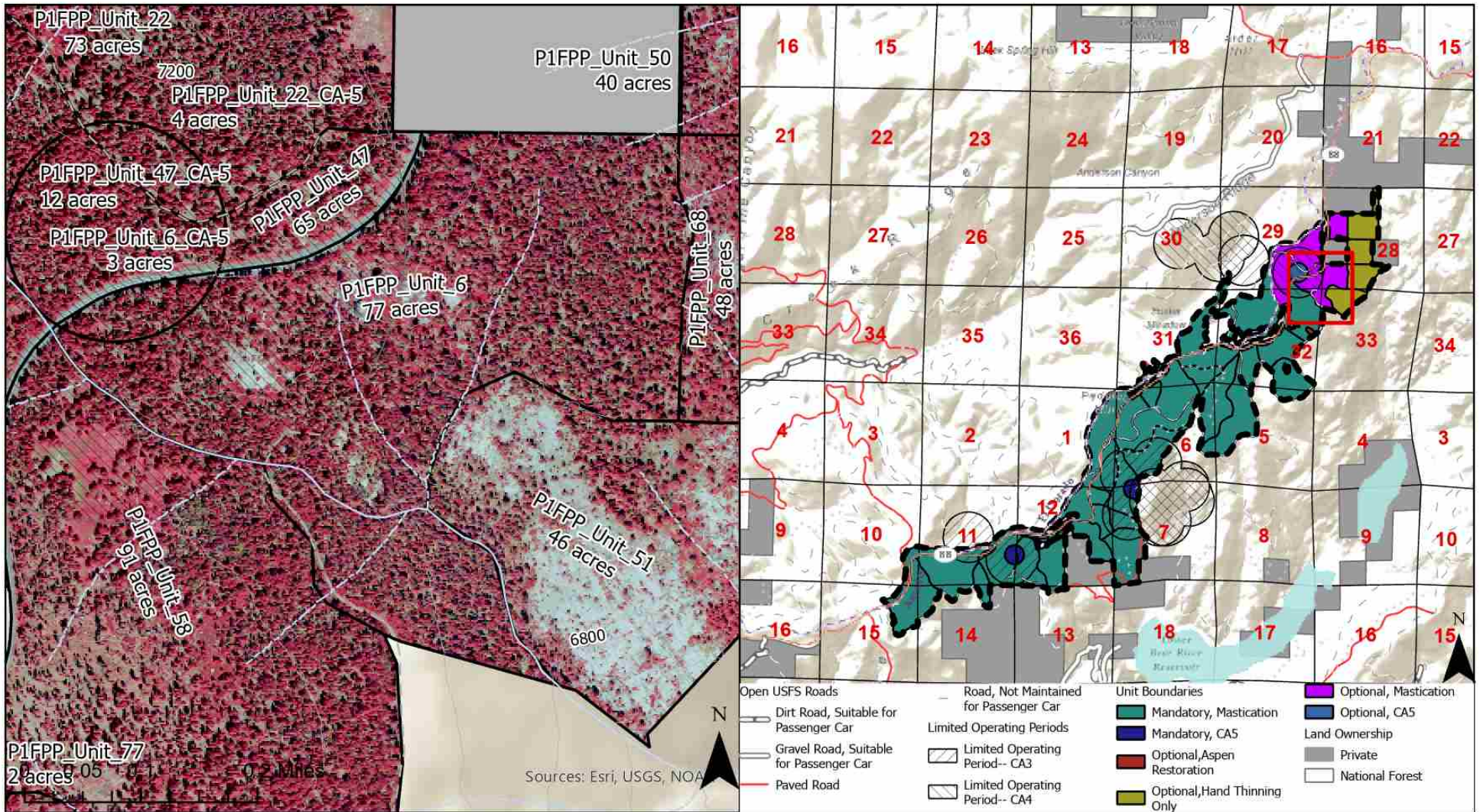
- Unit Boundaries
- Limited Operating Period-- CA4
- Perennial Stream
- National Forest
- Limited Operating Periods
- Hydrology
- Ephemeral Stream
- Limited Operating Period-- CA3
- Intermittent Stream
- Land Ownership
- Private Land

| Unit | Acres |
|--------------------|-------|
| P1FPP_Unit_59_CA-5 | 15 |



Map Date: 11 May 2023
Contact: Regine Miller
Regine.miller3@gmail.com

Forest Projects Plan-- Phase 1 Fuel Reduction NAIP Imagery

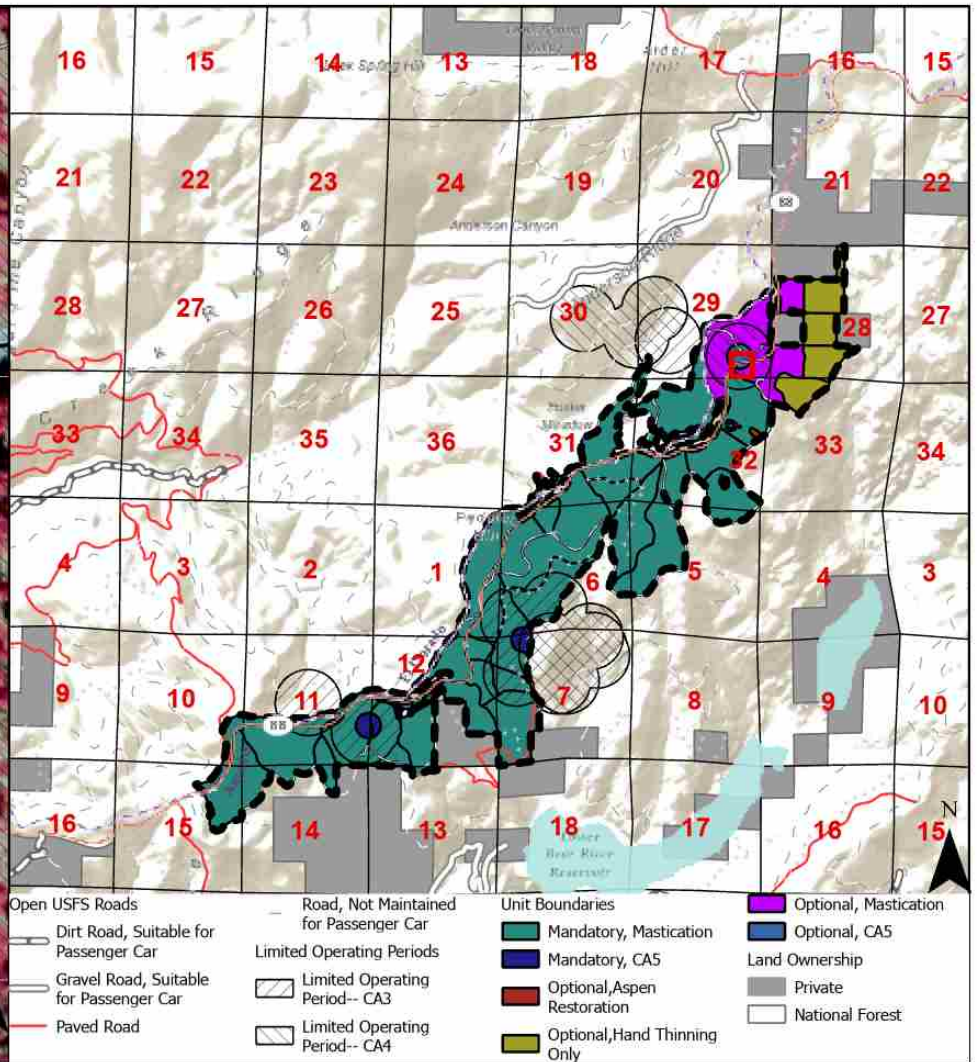
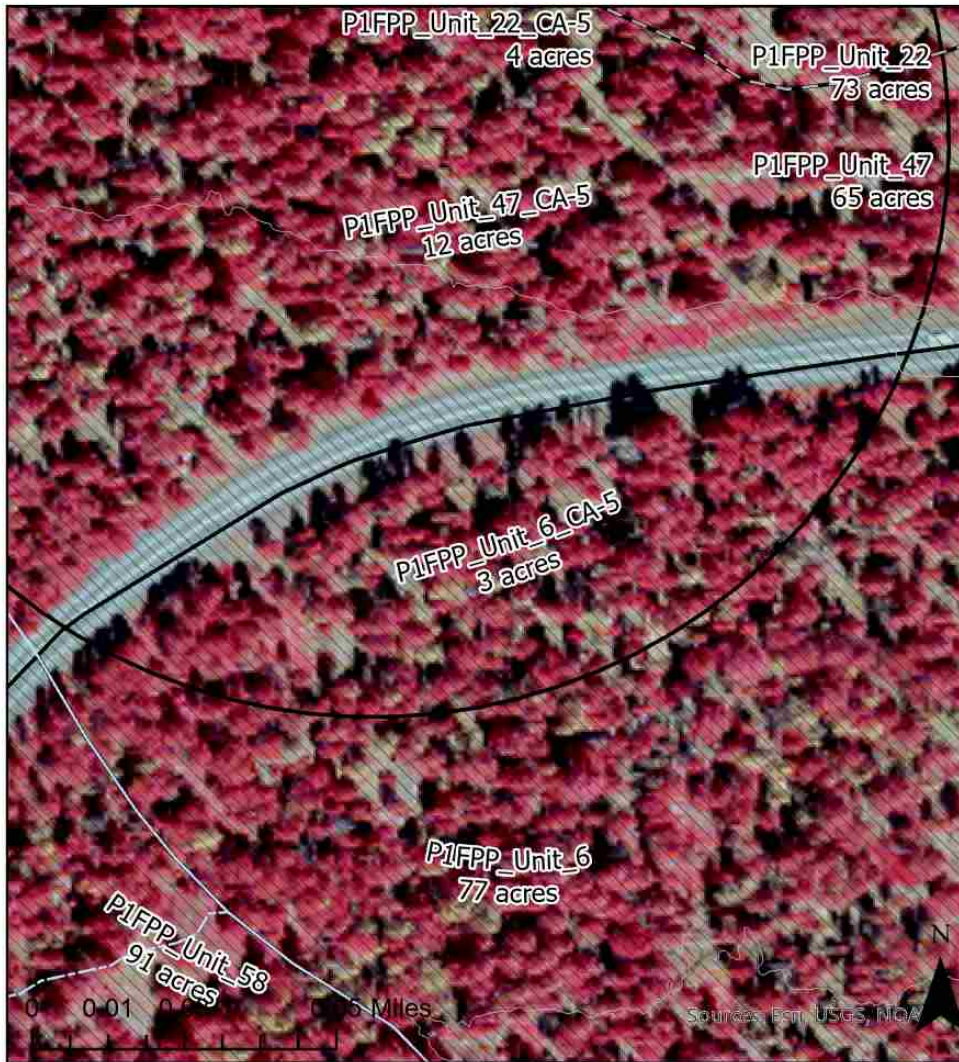


| Unit | Acres | Slope |
|--------------|-------|-------|
| P1FPP_Unit_6 | 77 | 13 |



Map Date: 11 May 2023
Contact: Regine Miller
Regine.miller3@gmail.com

Forest Projects Plan-- Phase 1 Fuel Reduction NAIP Imagery



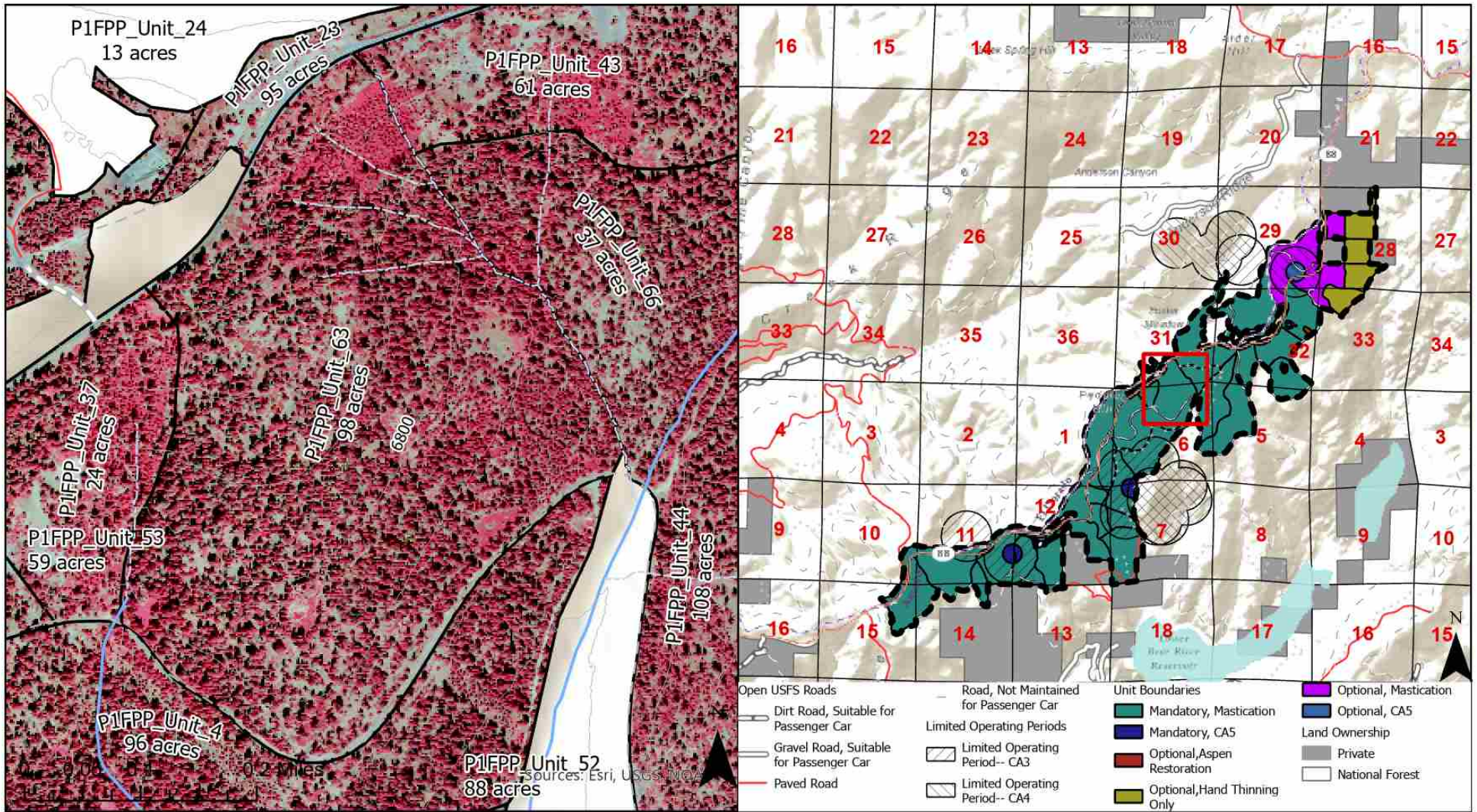
- Unit Boundaries
- Limited Operating Period-- CA4
- Perennial Stream
- National Forest
- Limited Operating Periods
- Hydrology
- Ephemeral Stream
- Limited Operating Period-- CA3
- Intermittent Stream
- Land Ownership
- Private Land

| Unit | Acres |
|-------------------|-------|
| P1FPP_Unit_6_CA-5 | 3 |



Map Date: 11 May 2023
Contact: Regine Miller
Regine.miller3@gmail.com

Forest Projects Plan-- Phase 1 Fuel Reduction NAIP Imagery



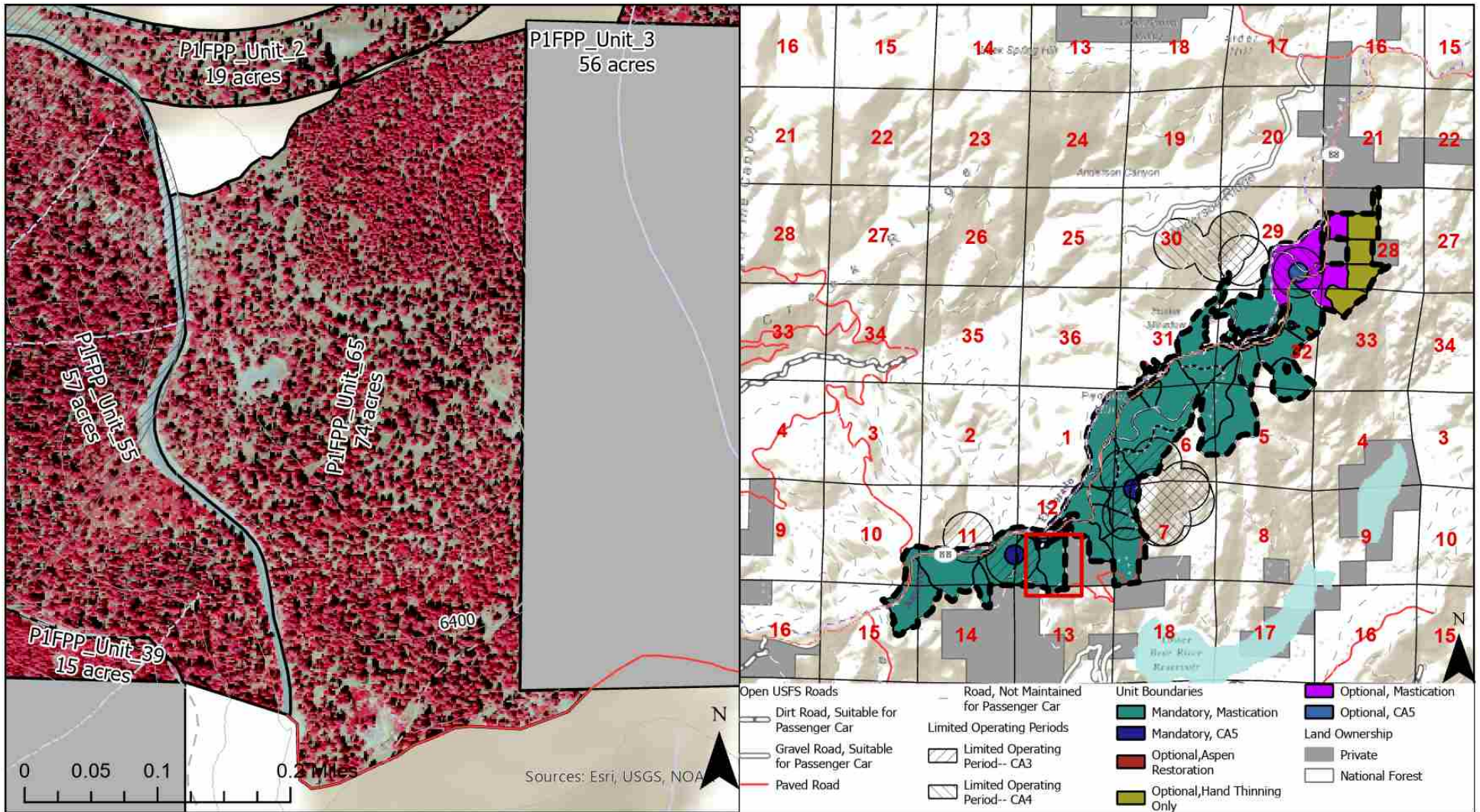
- Unit Boundaries
- ▨ Limited Operating Period-- CA4
- Perennial Stream
- National Forest
- ▨ Limited Operating Period-- CA3
- Intermittent Stream
- Ephemeral Stream
- ▨ Limited Operating Period-- CA4
- Private Land

| Unit | Acres | Slope |
|---------------|-------|-------|
| P1FPP_Unit_63 | 98 | 24 |



Map Date: 11 May 2023
 Contact: Regine Miller
 Regine.miller3@gmail.com

Forest Projects Plan-- Phase 1 Fuel Reduction NAIP Imagery



- Unit Boundaries
- Limited Operating Period-- CA4
- Perennial Stream
- National Forest
- Limited Operating Period-- CA3
- Hydrology
- Ephemeral Stream
- Limited Operating Period-- CA4
- Intermittent Stream
- Land Ownership
- Private Land

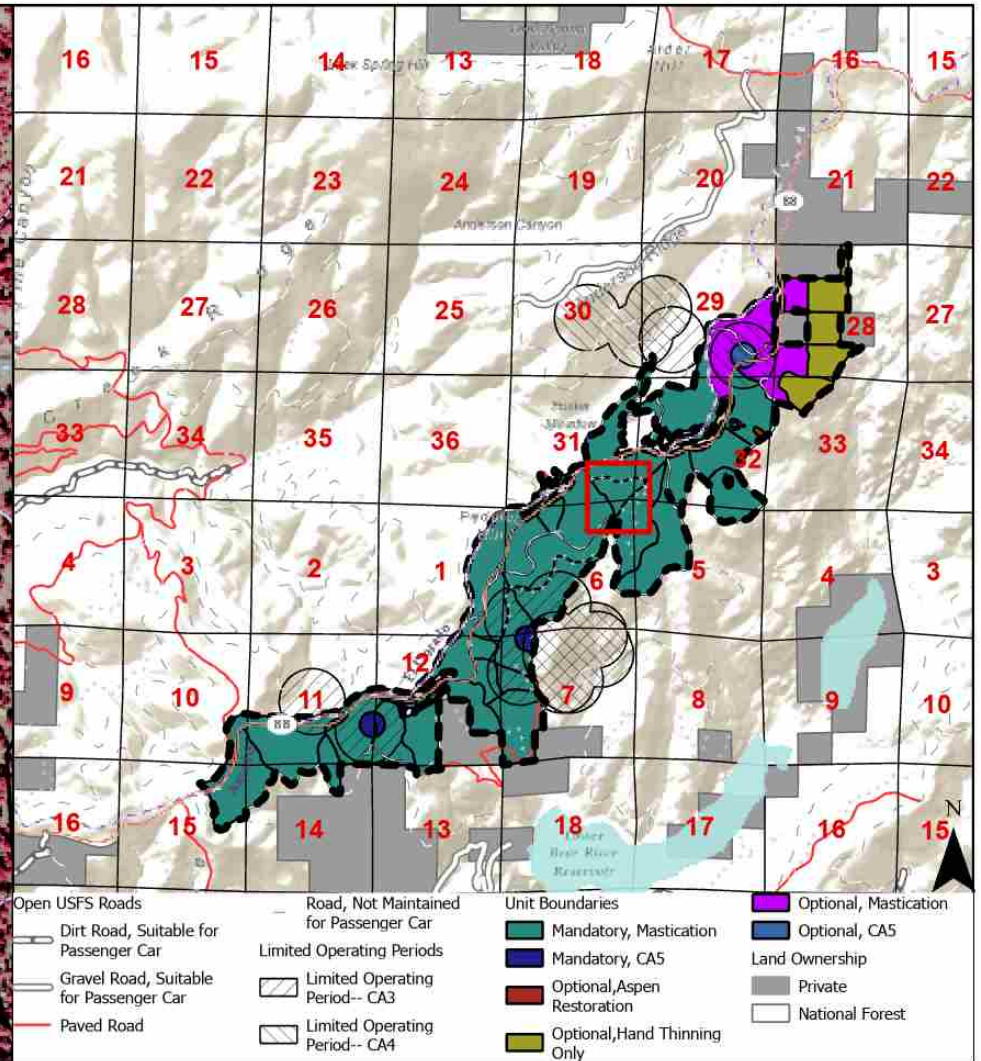
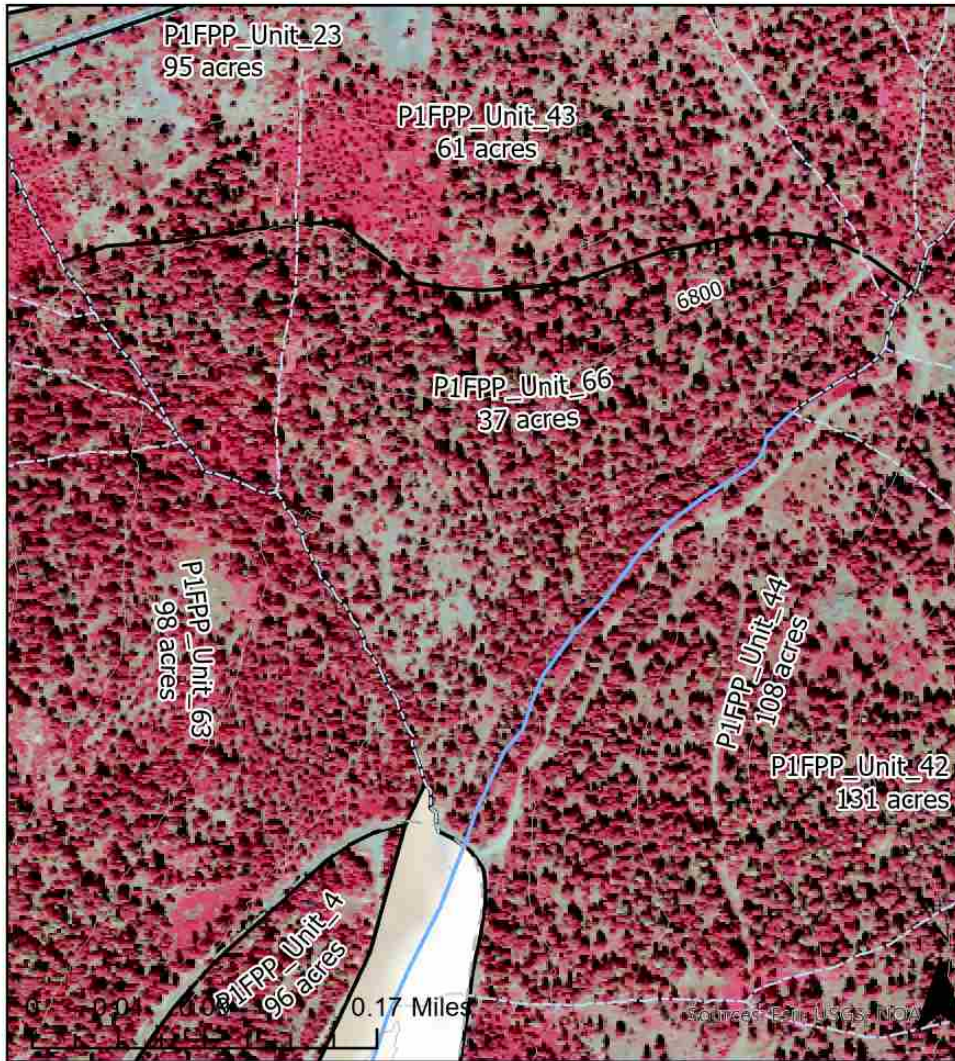
- Open USFS Roads
- Road, Not Maintained for Passenger Car
- Limited Operating Period-- CA3
- Limited Operating Period-- CA4
- Unit Boundaries
- Mandatory, Mastication
- Optional, Mastication
- Mandatory, CA5
- Optional, CA5
- Optional, Aspen Restoration
- Land Ownership
- Private
- Optional, Hand Thinning Only
- National Forest

| Unit | Acres | Slope |
|---------------|-------|-------|
| P1FPP_Unit_65 | 74 | 20 |



Map Date: 11 May 2023
 Contact: Regine Miller
 Regine.miller3@gmail.com

Forest Projects Plan-- Phase 1 Fuel Reduction NAIP Imagery



Open USFS Roads

- Dirt Road, Suitable for Passenger Car
- Gravel Road, Suitable for Passenger Car
- Paved Road

Road, Not Maintained for Passenger Car

Limited Operating Periods

- Limited Operating Period-- CA3
- Limited Operating Period-- CA4

Unit Boundaries

- Mandatory, Mastication
- Mandatory, CAS
- Optional, Aspen Restoration
- Optional, Hand Thinning Only
- Optional, Mastication
- Optional, CAS

Land Ownership

- Private
- National Forest

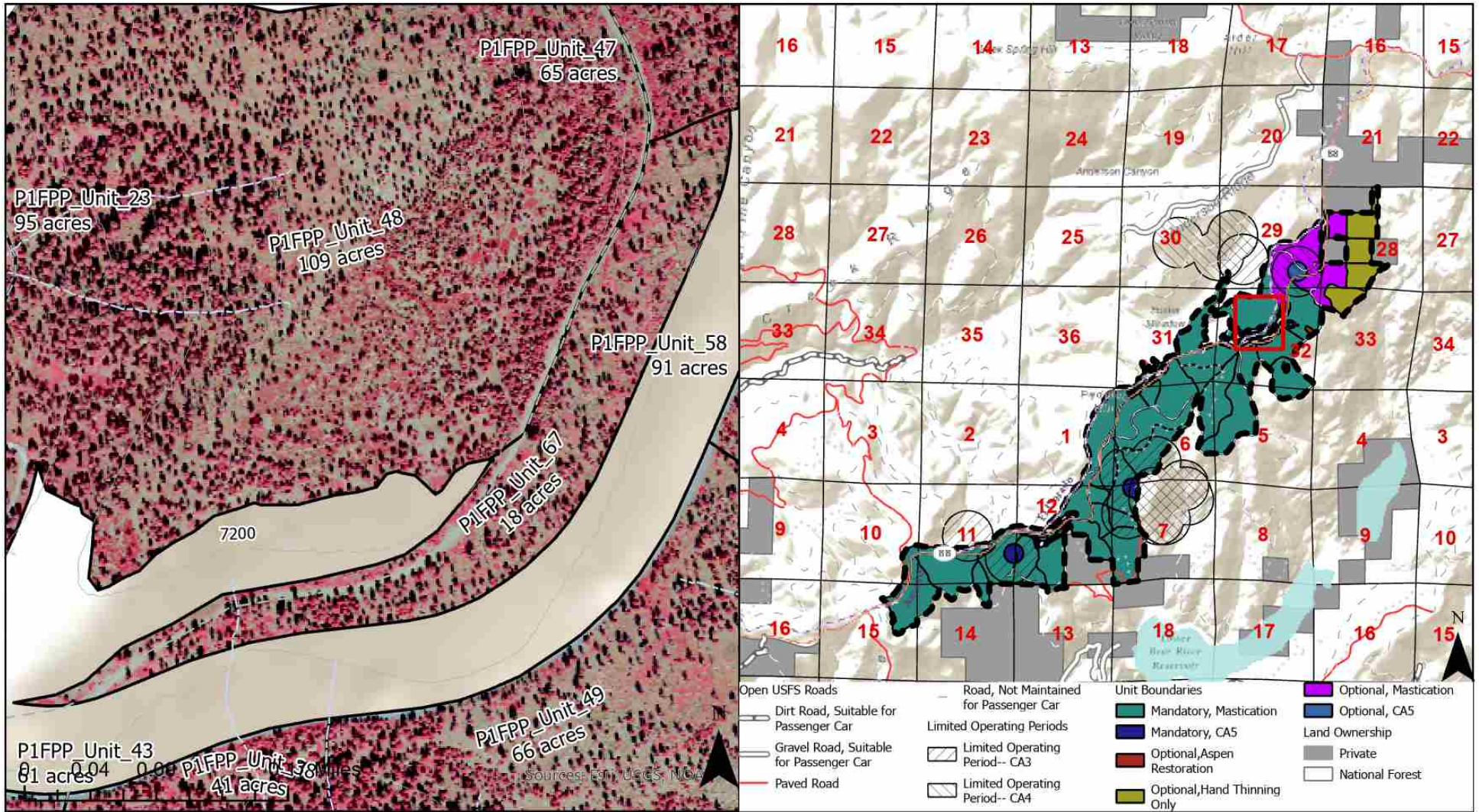
- Unit Boundaries
- Limited Operating Period-- CA4
- Perennial Stream
- National Forest
- Limited Operating Periods
- Hydrology
- Ephemeral Stream
- Limited Operating Period-- CA3
- Intermittent Stream
- Land Ownership
- Private Land

| Unit | Acres | Slope |
|---------------|-------|-------|
| P1FPP_Unit_66 | 36 | 24 |



Map Date: 11 May 2023
 Contact: Regine Miller
 Regine.miller3@gmail.com

Forest Projects Plan-- Phase 1 Fuel Reduction NAIP Imagery



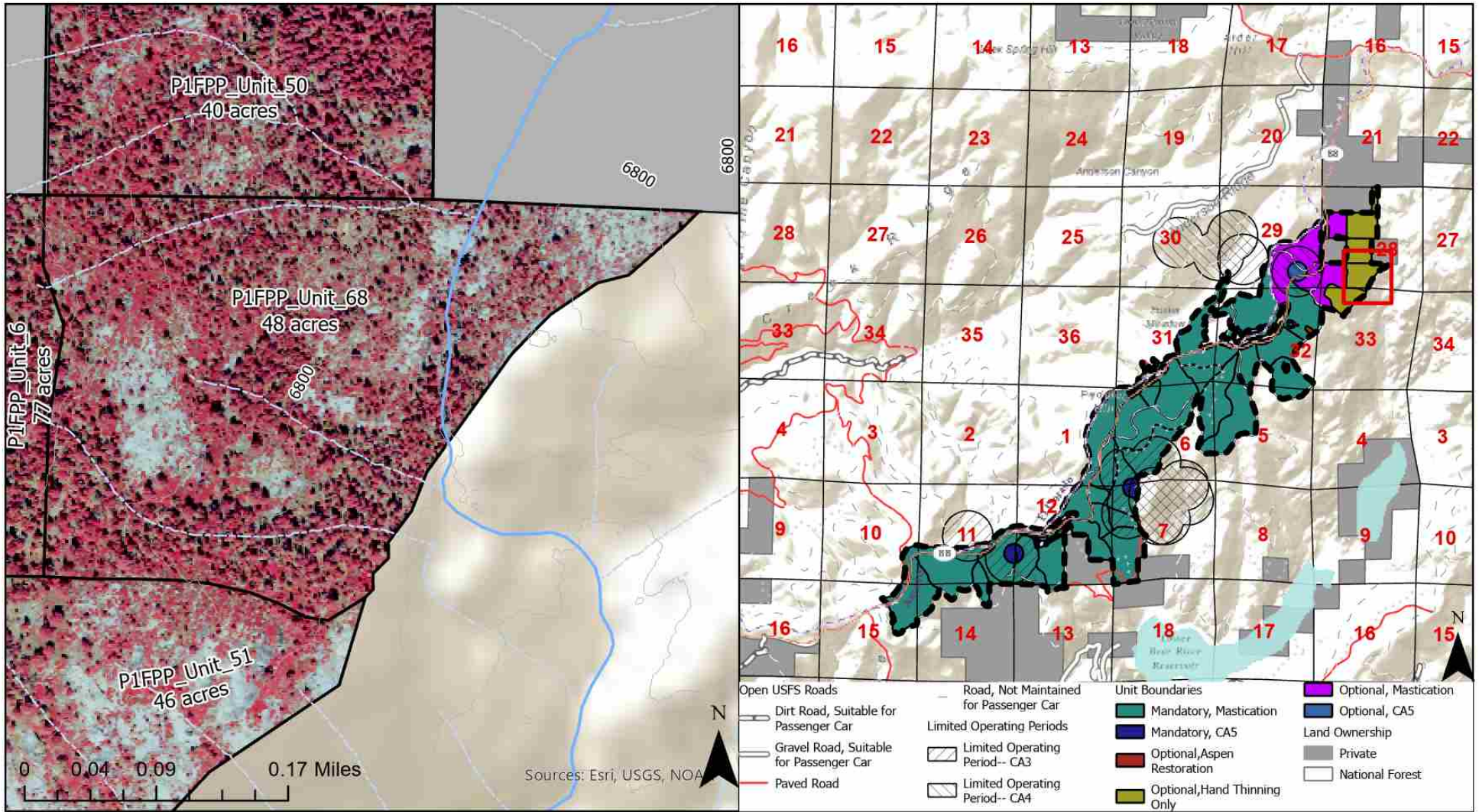
- Unit Boundaries
- Limited Operating Period-- CA4
- Perennial Stream
- National Forest
- Limited Operating Periods
- Hydrology
- Ephemeral Stream
- Limited Operating Period-- CA3
- Intermittent Stream
- Land Ownership
- Private Land

| Unit | Acres | Slope |
|---------------|-------|-------|
| P1FPP_Unit_67 | 17 | 22 |



Map Date: 11 May 2023
Contact: Regine Miller
Regine.miller3@gmail.com

Forest Projects Plan-- Phase 1 Fuel Reduction NAIP Imagery



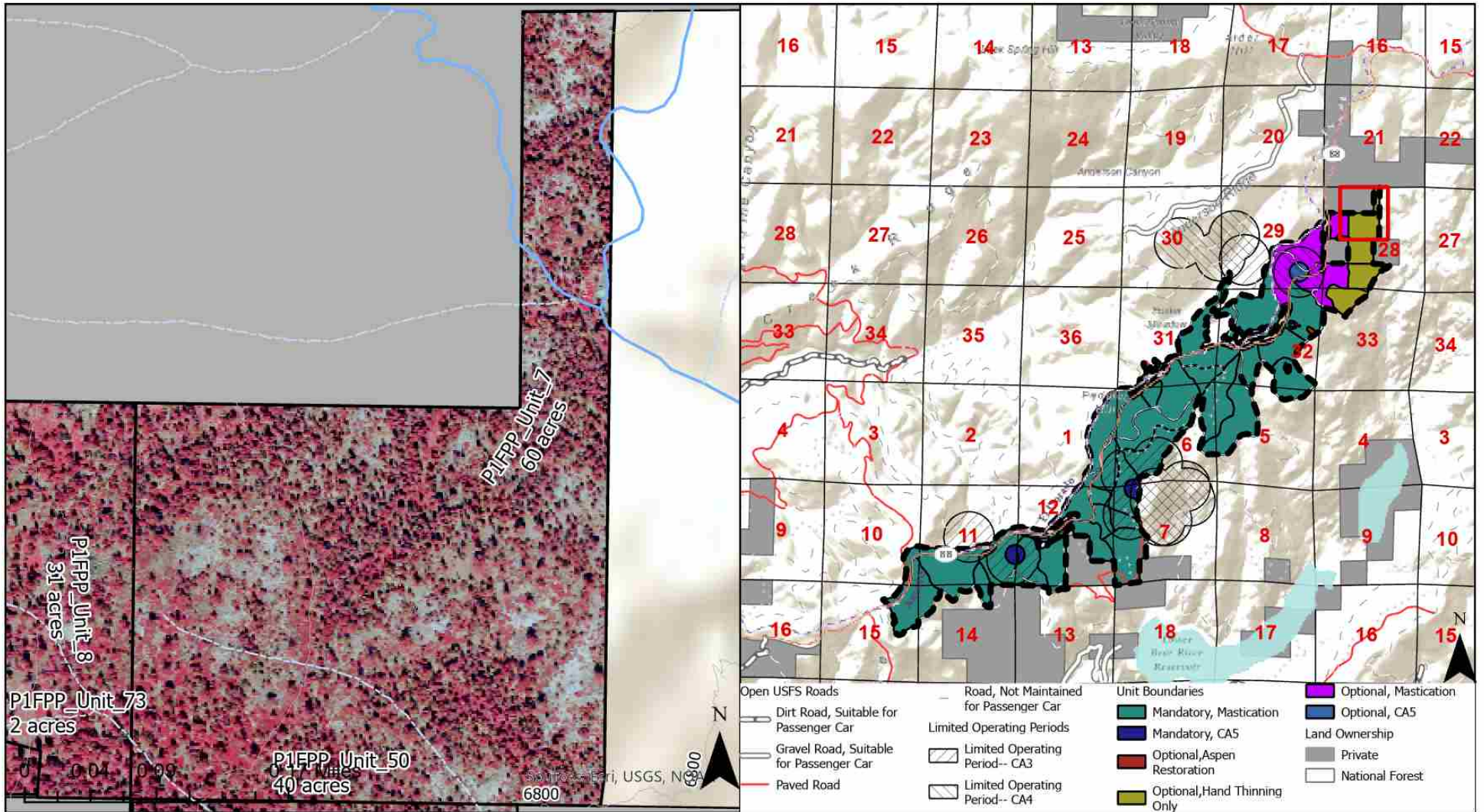
- Unit Boundaries
- Limited Operating Period-- CA4
- Perennial Stream
- National Forest
- Limited Operating Period
- Hydrology
- Ephemeral Stream
- Limited Operating Period-- CA3
- Intermittent Stream
- Land Ownership
- Private Land

| Unit | Acres | Slope |
|---------------|-------|-------|
| P1FPP_Unit_68 | 47 | 20 |



Map Date: 11 May 2023
Contact: Regine Miller
Regine.miller3@gmail.com

Forest Projects Plan-- Phase 1 Fuel Reduction NAIP Imagery



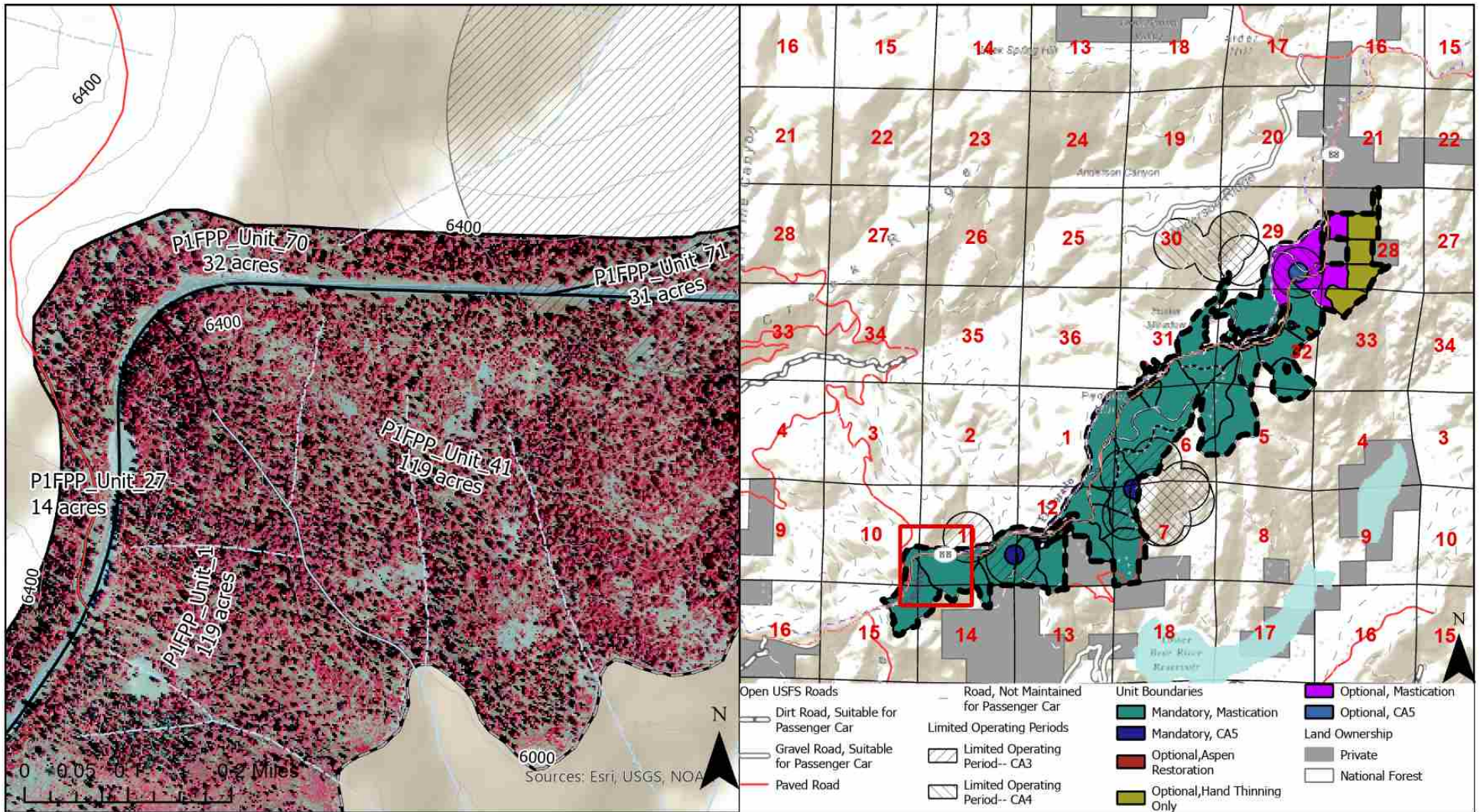
- Unit Boundaries
- Limited Operating Period-- CA4
- Perennial Stream
- National Forest
- Limited Operating Periods
- Hydrology
- Ephemeral Stream
- Limited Operating Period-- CA3
- Intermittent Stream
- Land Ownership
- Private Land

| Unit | Acres | Slope |
|--------------|-------|-------|
| P1FPP_Unit_7 | 59 | 12 |



Map Date: 11 May 2023
Contact: Regine Miller
Regine.miller3@gmail.com

Forest Projects Plan-- Phase 1 Fuel Reduction NAIP Imagery



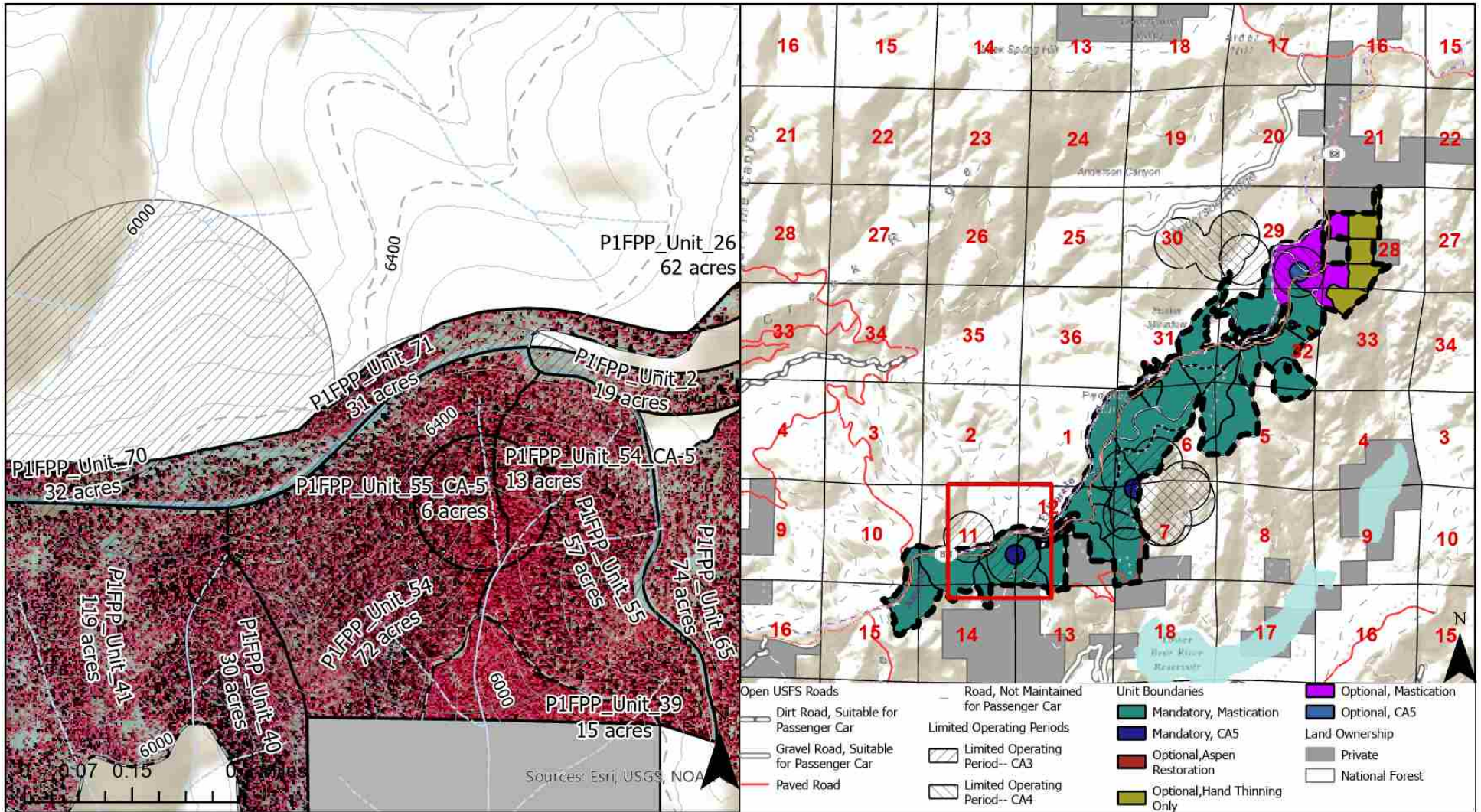
- Unit Boundaries
- Limited Operating Period-- CA4
- Perennial Stream
- National Forest
- Limited Operating Periods
- Hydrology
- Ephemeral Stream
- Limited Operating Period-- CA3
- Intermittent Stream
- Land Ownership
- Private Land

| Unit | Acres | Slope |
|---------------|-------|-------|
| P1FPP_Unit_70 | 31 | 26 |



Map Date: 11 May 2023
 Contact: Regine Miller
 Regine.miller3@gmail.com

Forest Projects Plan-- Phase 1 Fuel Reduction NAIP Imagery



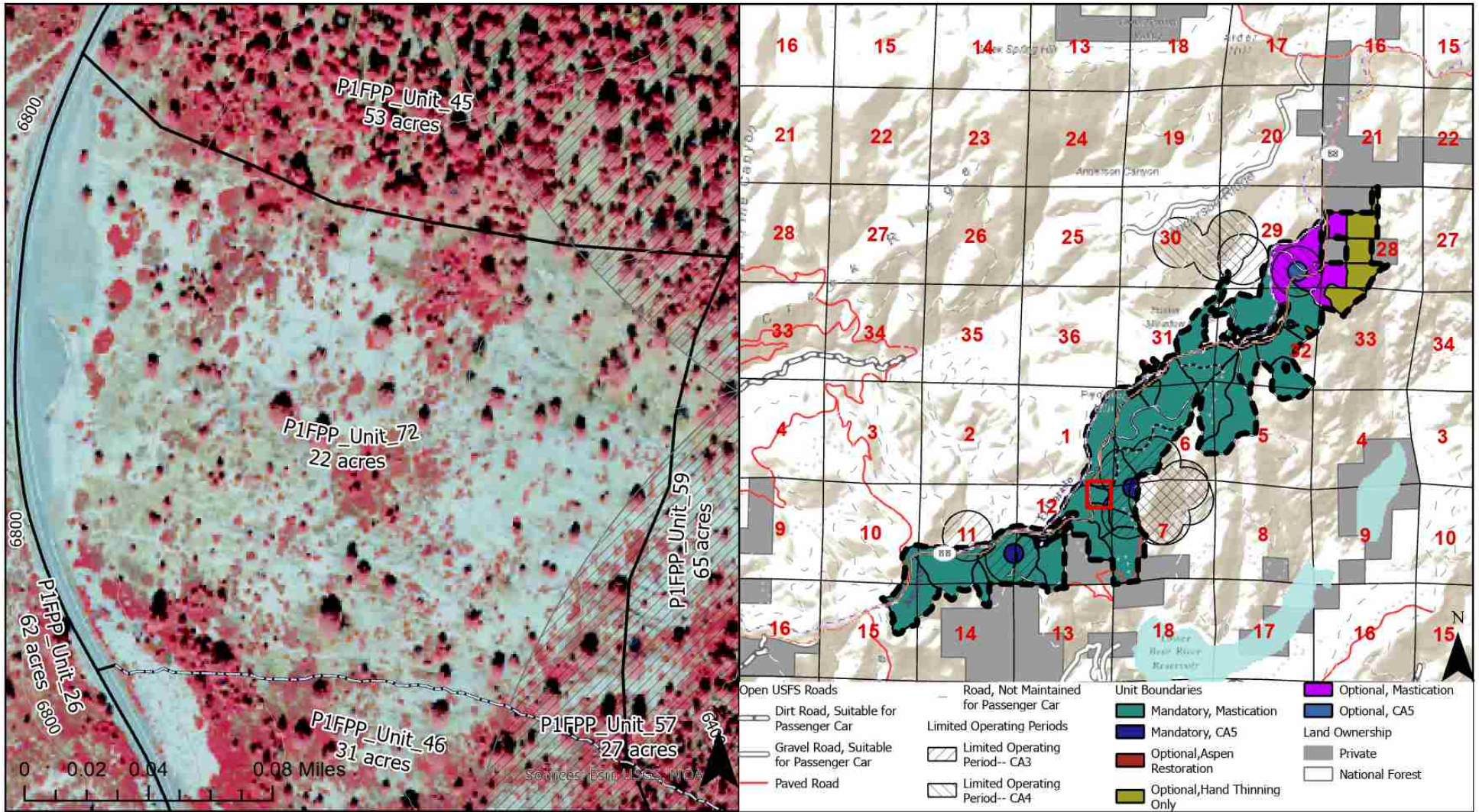
- Unit Boundaries
- Limited Operating Period-- CA4
- Perennial Stream
- National Forest
- Limited Operating Periods
- Hydrology: Intermittent Stream
- Ephemeral Stream
- Limited Operating Period-- CA3
- Land Ownership: Private Land

| Unit | Acres | Slope |
|---------------|-------|-------|
| P1FPP_Unit_71 | 31 | 13 |



Map Date: 11 May 2023
Contact: Regine Miller
Regine.miller3@gmail.com

Forest Projects Plan-- Phase 1 Fuel Reduction NAIP Imagery



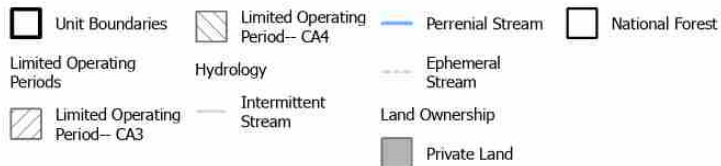
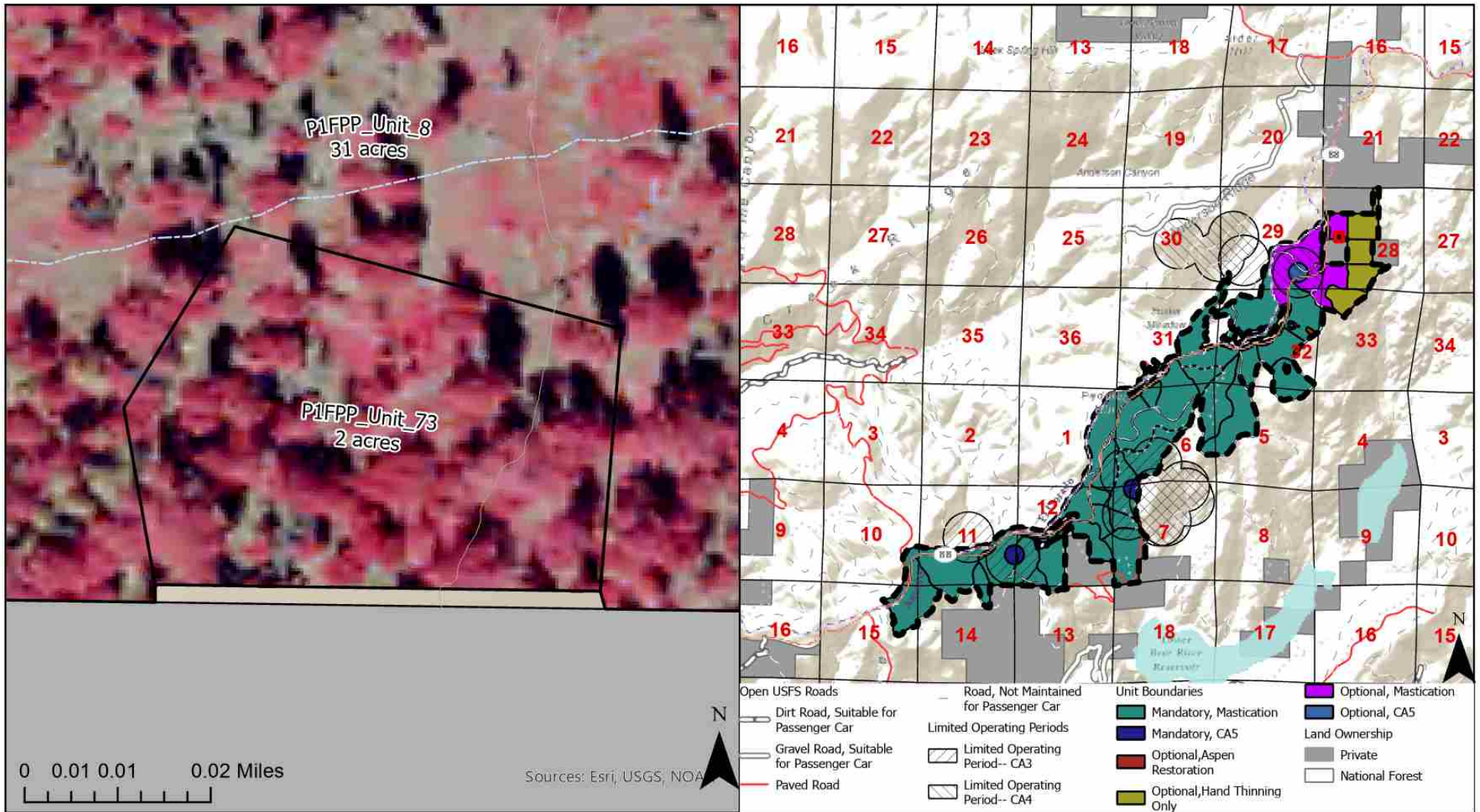
- Unit Boundaries
- ▨ Limited Operating Period-- CA4
- Perennial Stream
- National Forest
- ▨ Limited Operating Period-- CA3
- Intermittent Stream
- Ephemeral Stream
- ▨ Limited Operating Period-- CA4
- Private Land

| Unit | Acres | Slope |
|---------------|-------|-------|
| P1FPP_Unit_72 | 21 | 31 |



Map Date: 11 May 2023
 Contact: Regine Miller
 Regine.miller3@gmail.com

Forest Projects Plan-- Phase 1 Fuel Reduction NAIP Imagery

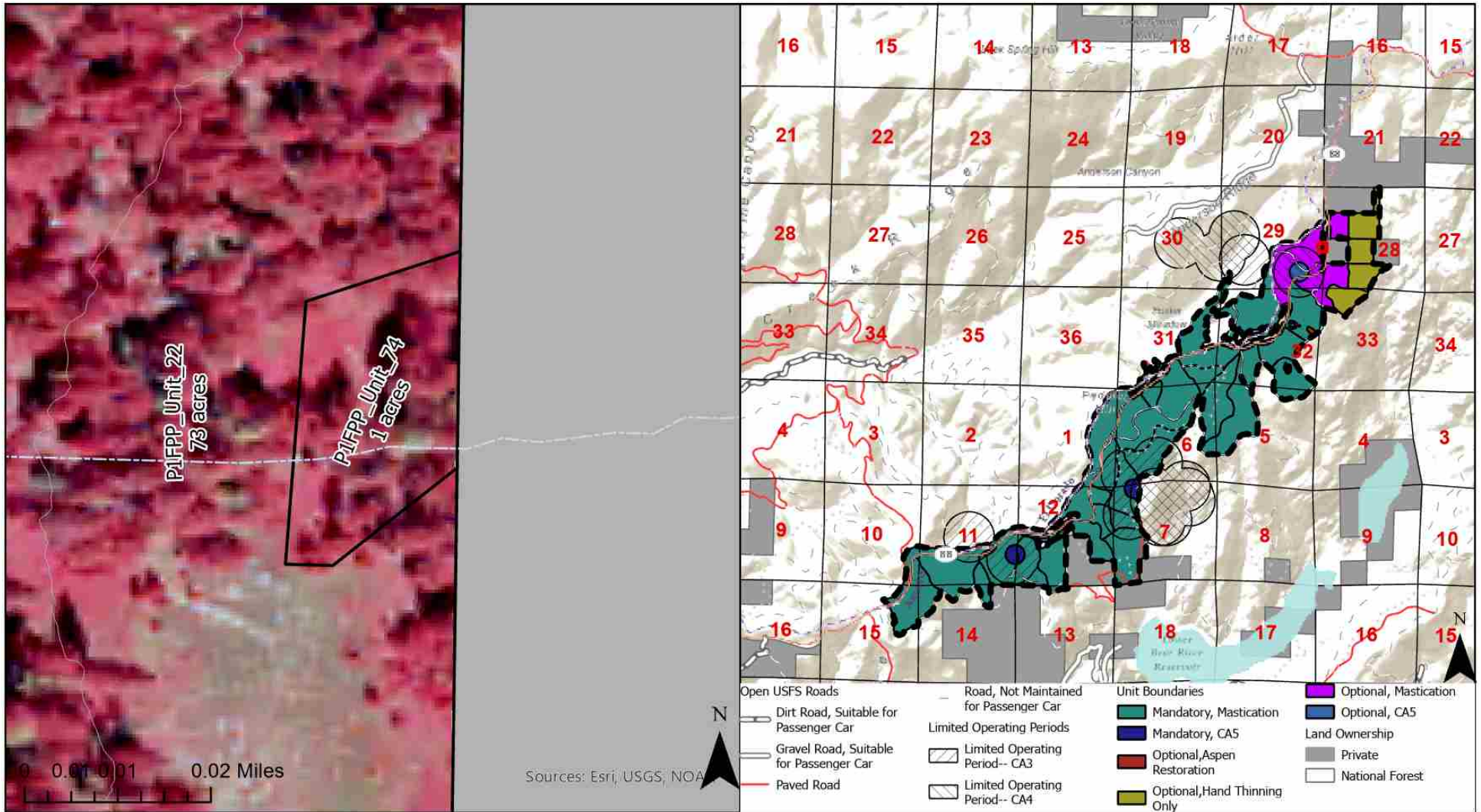


| Unit | Acres | Slope |
|---------------|-------|-------|
| P1FPP_Unit_73 | 1 | 21 |



Map Date: 11 May 2023
 Contact: Regine Miller
 Regine.miller3@gmail.com

Forest Projects Plan-- Phase 1 Fuel Reduction NAIP Imagery



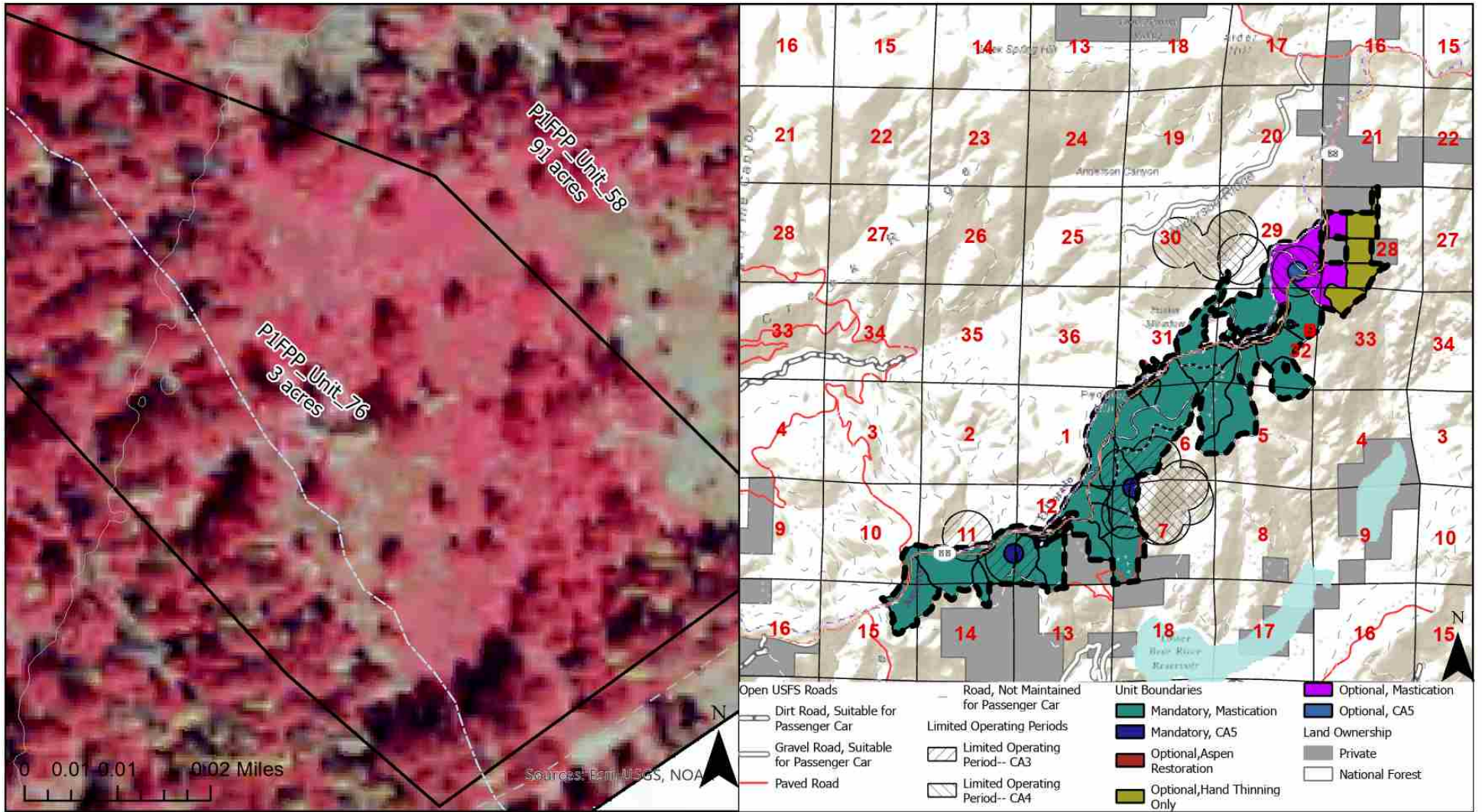
- Unit Boundaries
- Limited Operating Period-- CA4
- Perennial Stream
- National Forest
- Limited Operating Periods
- Hydrology
- Ephemeral Stream
- Limited Operating Period-- CA3
- Intermittent Stream
- Land Ownership
- Private Land

| Unit | Acres | Slope |
|---------------|-------|-------|
| P1FPP_Unit_74 | 0 | 11 |



Map Date: 11 May 2023
Contact: Regine Miller
Regine.miller3@gmail.com

Forest Projects Plan-- Phase 1 Fuel Reduction NAIP Imagery



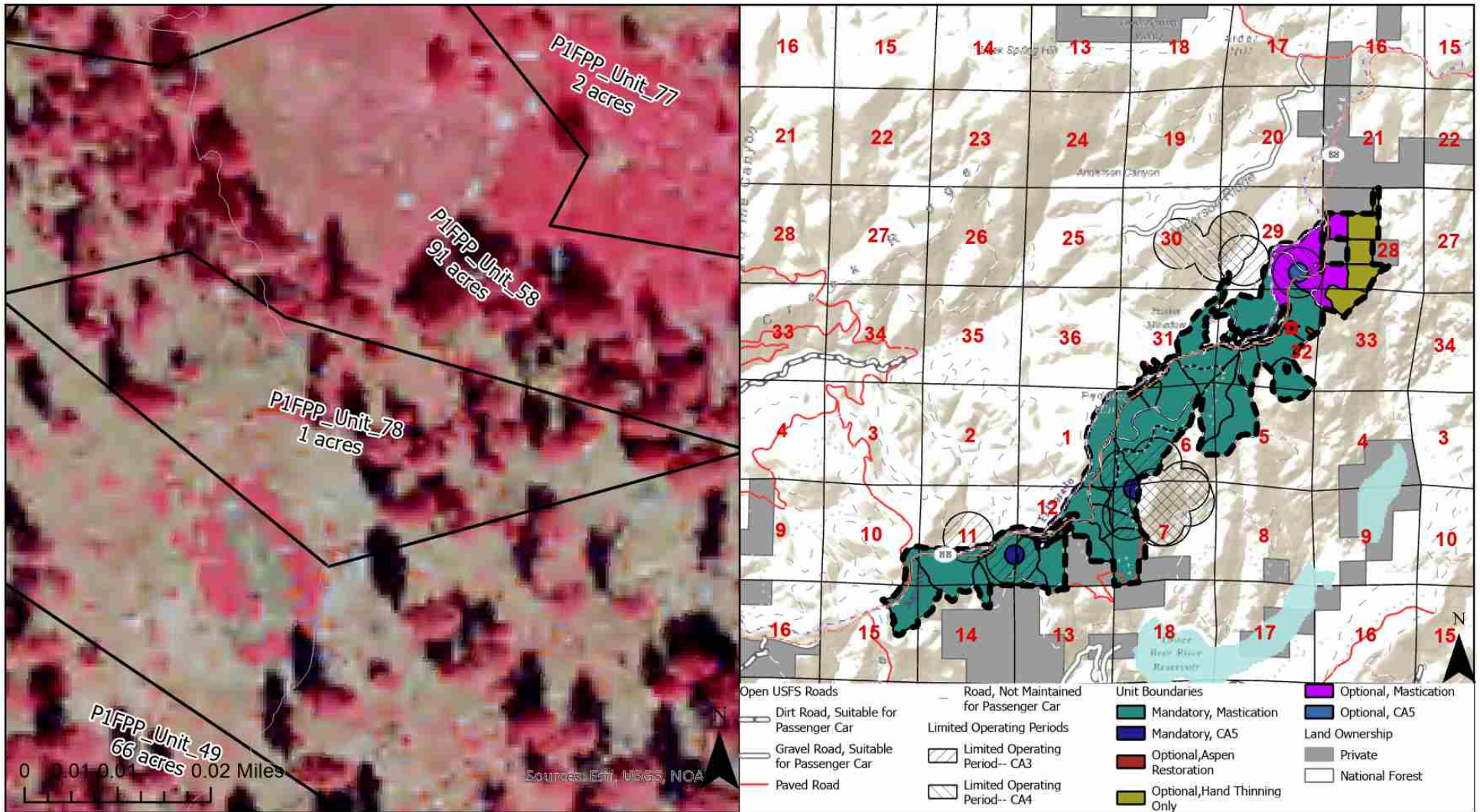
- Unit Boundaries
- Limited Operating Period-- CA4
- Perennial Stream
- National Forest
- Limited Operating Period
- Hydrology
- Ephemeral Stream
- Limited Operating Period-- CA3
- Intermittent Stream
- Land Ownership
- Private Land

| Unit | Acres | Slope |
|---------------|-------|-------|
| P1FPP_Unit_76 | 3 | 9 |



Map Date: 11 May 2023
 Contact: Regine Miller
 Regine.miller3@gmail.com

Forest Projects Plan-- Phase 1 Fuel Reduction NAIP Imagery



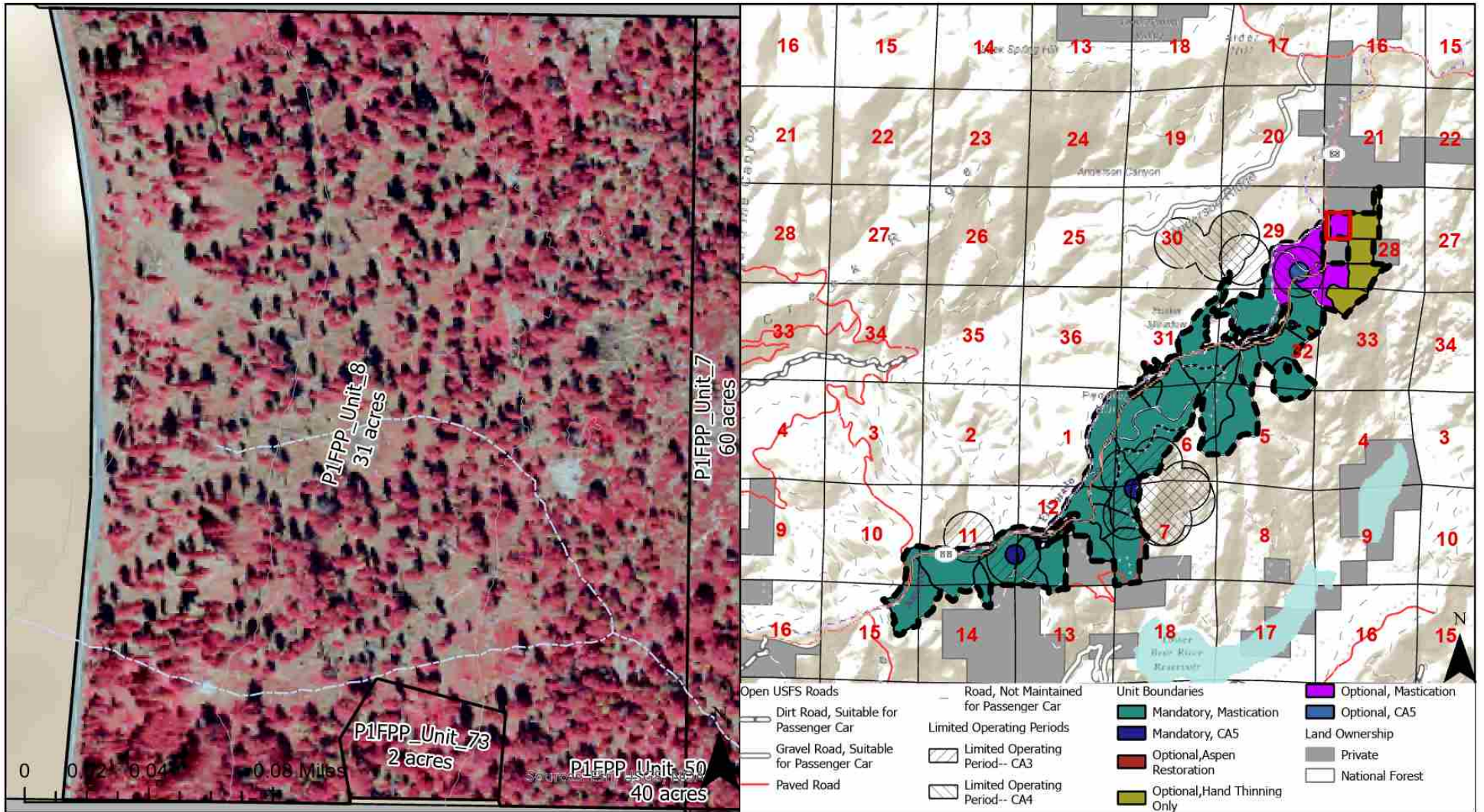
- Unit Boundaries
- ▨ Limited Operating Period-- CA4
- Perennial Stream
- National Forest
- ▨ Limited Operating Period-- CA3
- Hydrology
- Ephemeral Stream
- ▨ Limited Operating Period-- CA4
- Intermittent Stream
- Land Ownership
- Private Land

| Unit | Acres | Slope |
|---------------|-------|-------|
| P1FPP_Unit_78 | 1 | 9 |



Map Date: 11 May 2023
 Contact: Regine Miller
 Regine.miller3@gmail.com

Forest Projects Plan-- Phase 1 Fuel Reduction NAIP Imagery



- Unit Boundaries
- Limited Operating Period-- CA4
- Perennial Stream
- National Forest
- Limited Operating Period-- CA3
- Hydrology
- Ephemeral Stream
- Limited Operating Period-- CA4
- Intermittent Stream
- Land Ownership
- Private Land



Map Date: 11 May 2023
Contact: Regine Miller
Regine.miller3@gmail.com

| Unit | Acres | Slope |
|--------------|-------|-------|
| P1FPP_Unit_8 | 31 | 22 |