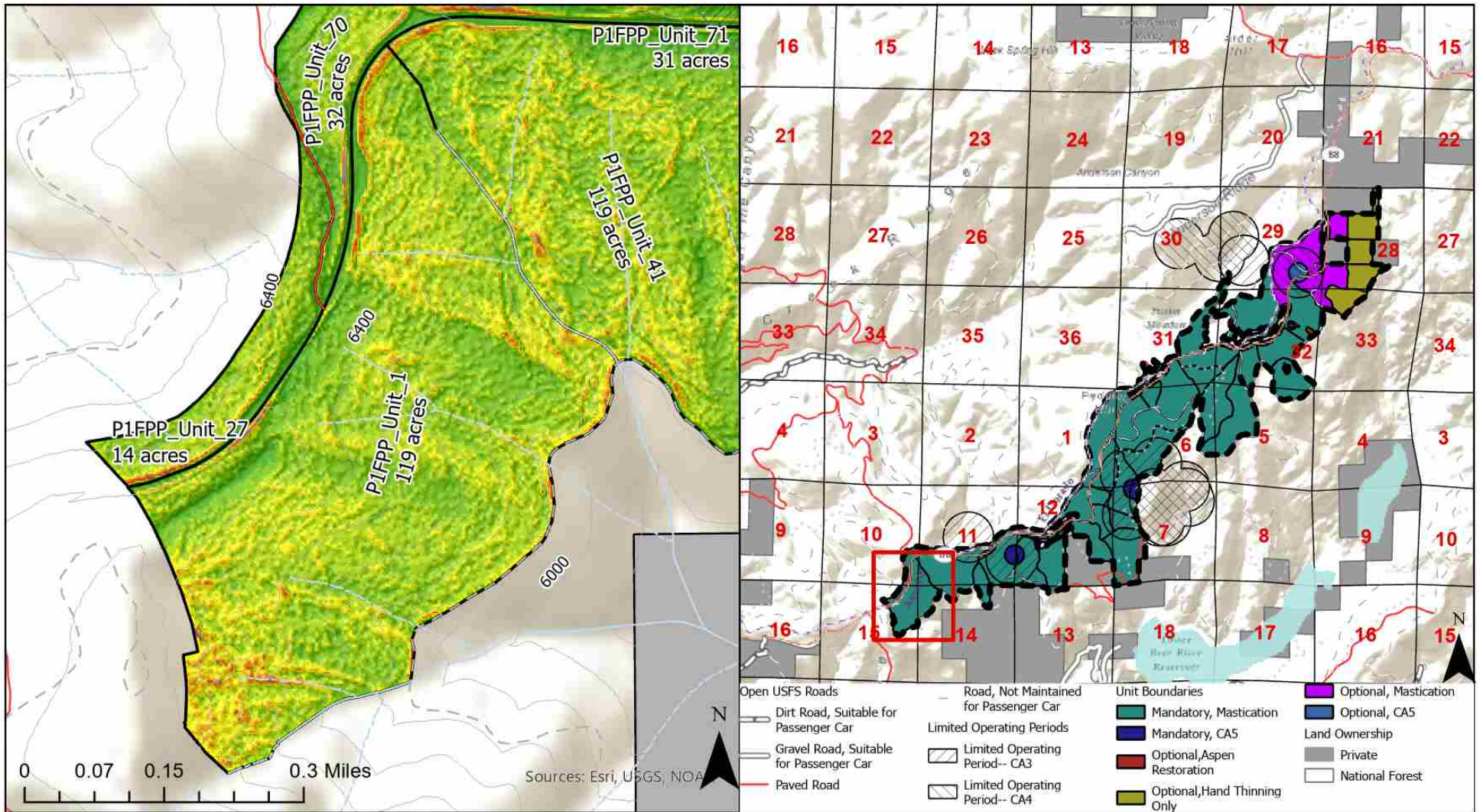


# Forest Projects Plan-- Phase 1 Fuel Reduction NAIP Imagery



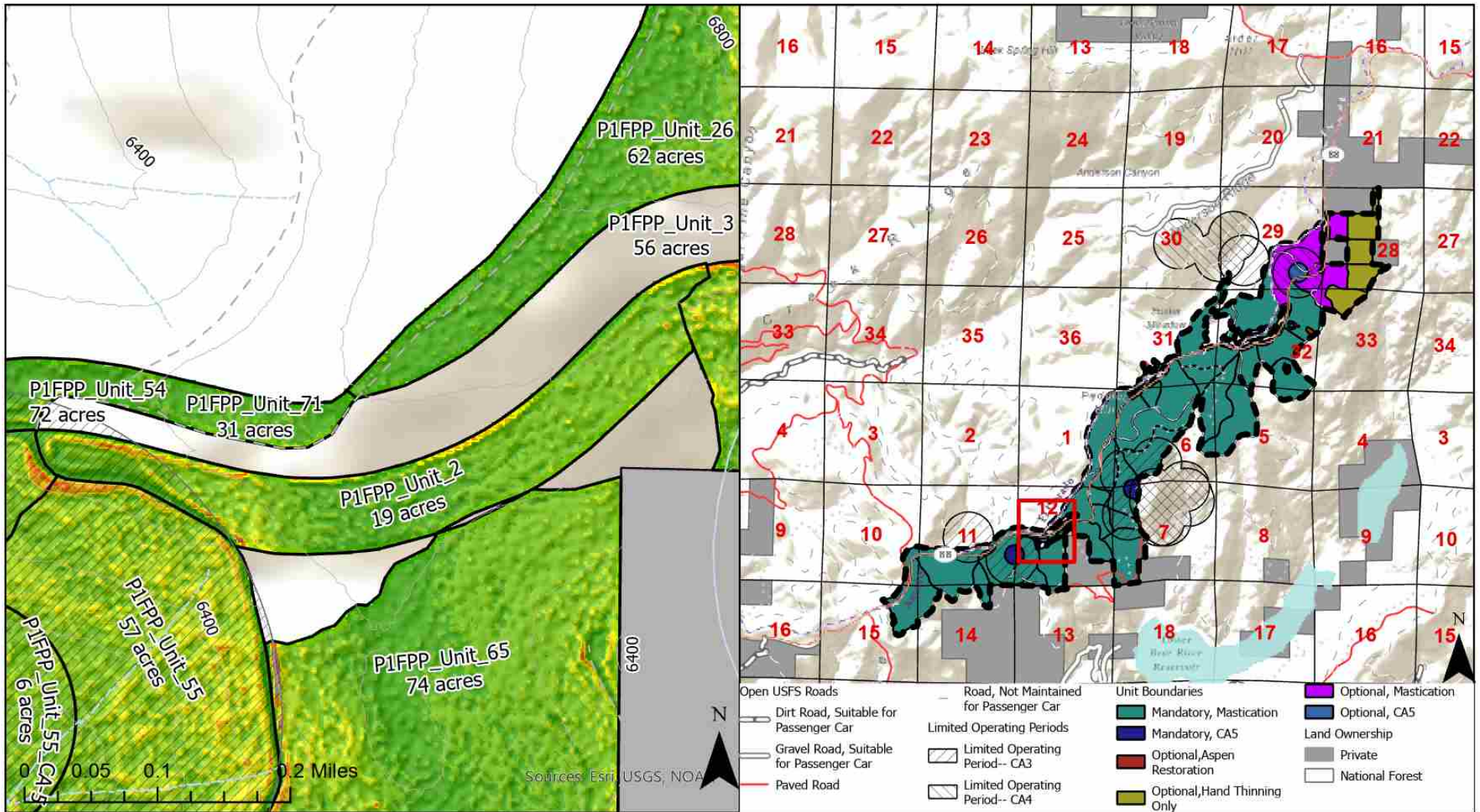
Unit	Acres	Slope
P1FPP_Unit_1	119	34



Map Date: 11 May 2023  
 Contact: Regine Miller  
 Regine.miller3@gmail.com



# Forest Projects Plan-- Phase 1 Fuel Reduction NAIP Imagery



- Unit Boundaries**
- Hydrology**
  - Intermittent Stream
  - Perennial Stream
  - Ephemeral Stream
- Land Ownership**
  - Private Land
  - National Forest
- Percent Slope**
  - 0-15%
  - 15-30%
  - 30-40%
  - 40-55%
  - 55-70%
  - 70-85%
  - Non-op (hazard)
- Limited Operating Periods**
  - Limited Operating Period-- CA3
  - Limited Operating Period-- CA4

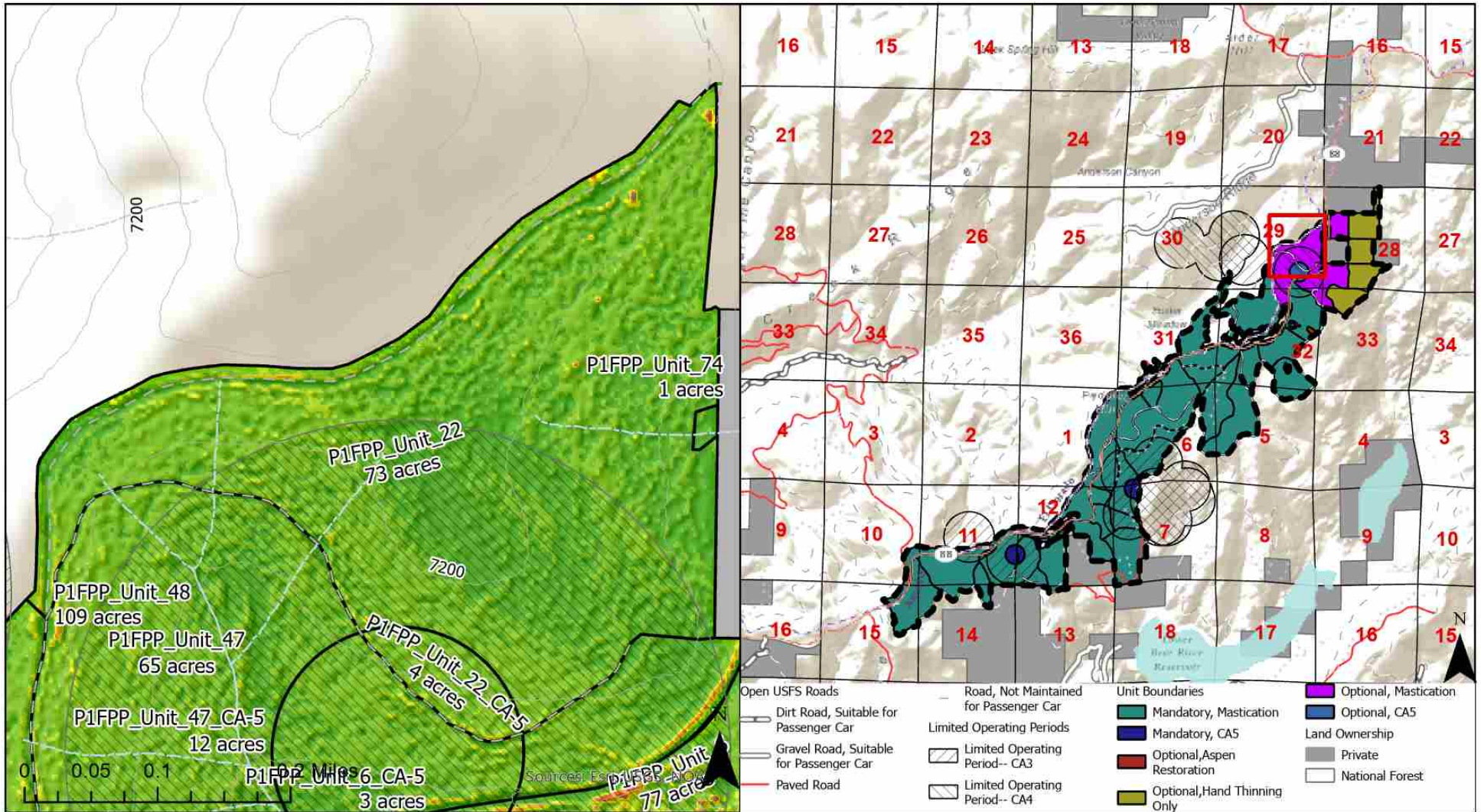
Unit	Acres	Slope
P1FPP_Unit_2	18	19



Map Date: 11 May 2023  
Contact: Regine Miller  
Regine.miller3@gmail.com



# Forest Projects Plan-- Phase 1 Fuel Reduction NAIP Imagery



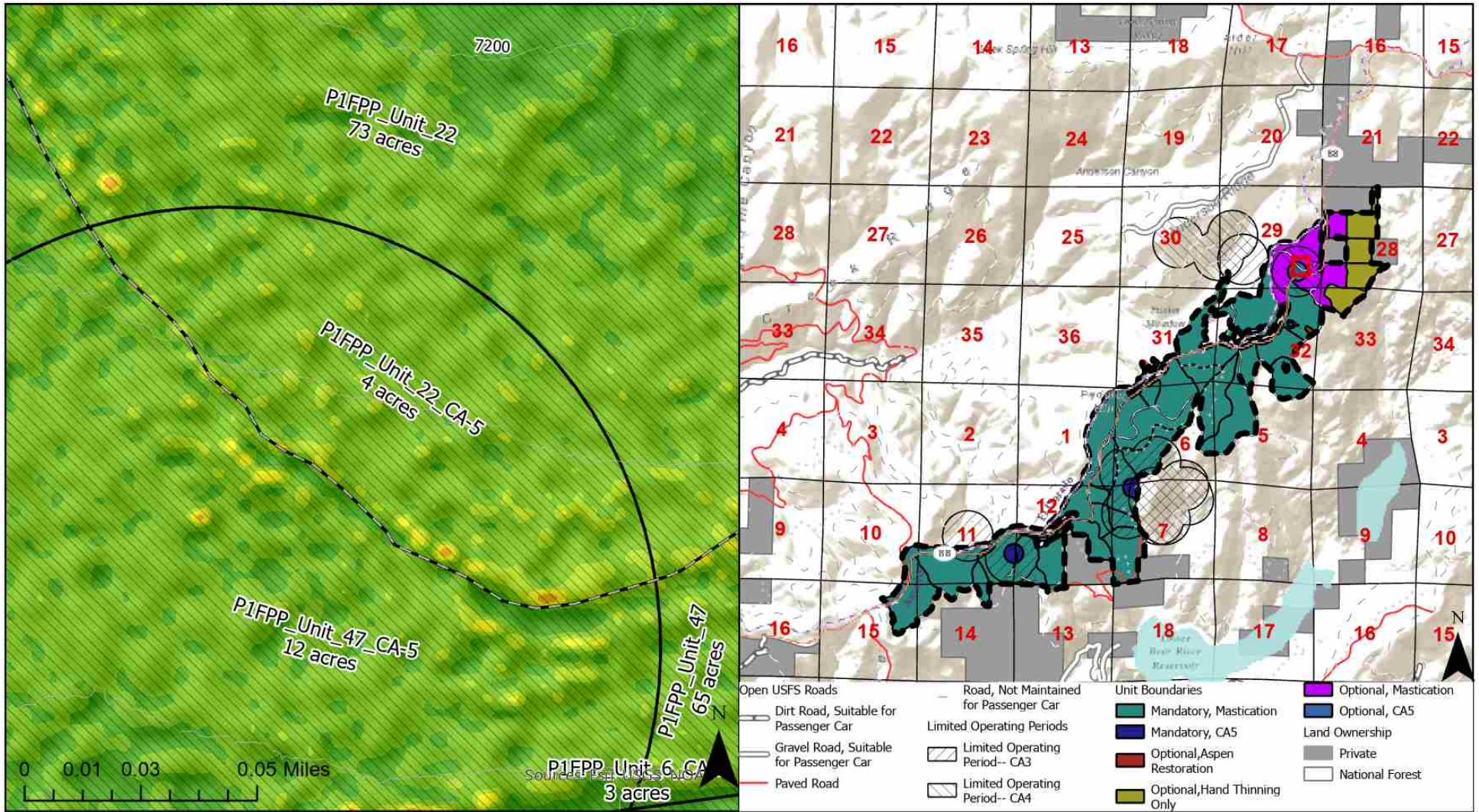
Unit	Acres	Slope
P1FPP_Unit_22	72	17



Map Date: 11 May 2023  
Contact: Regine Miller  
Regine.miller3@gmail.com



# Forest Projects Plan-- Phase 1 Fuel Reduction NAIP Imagery



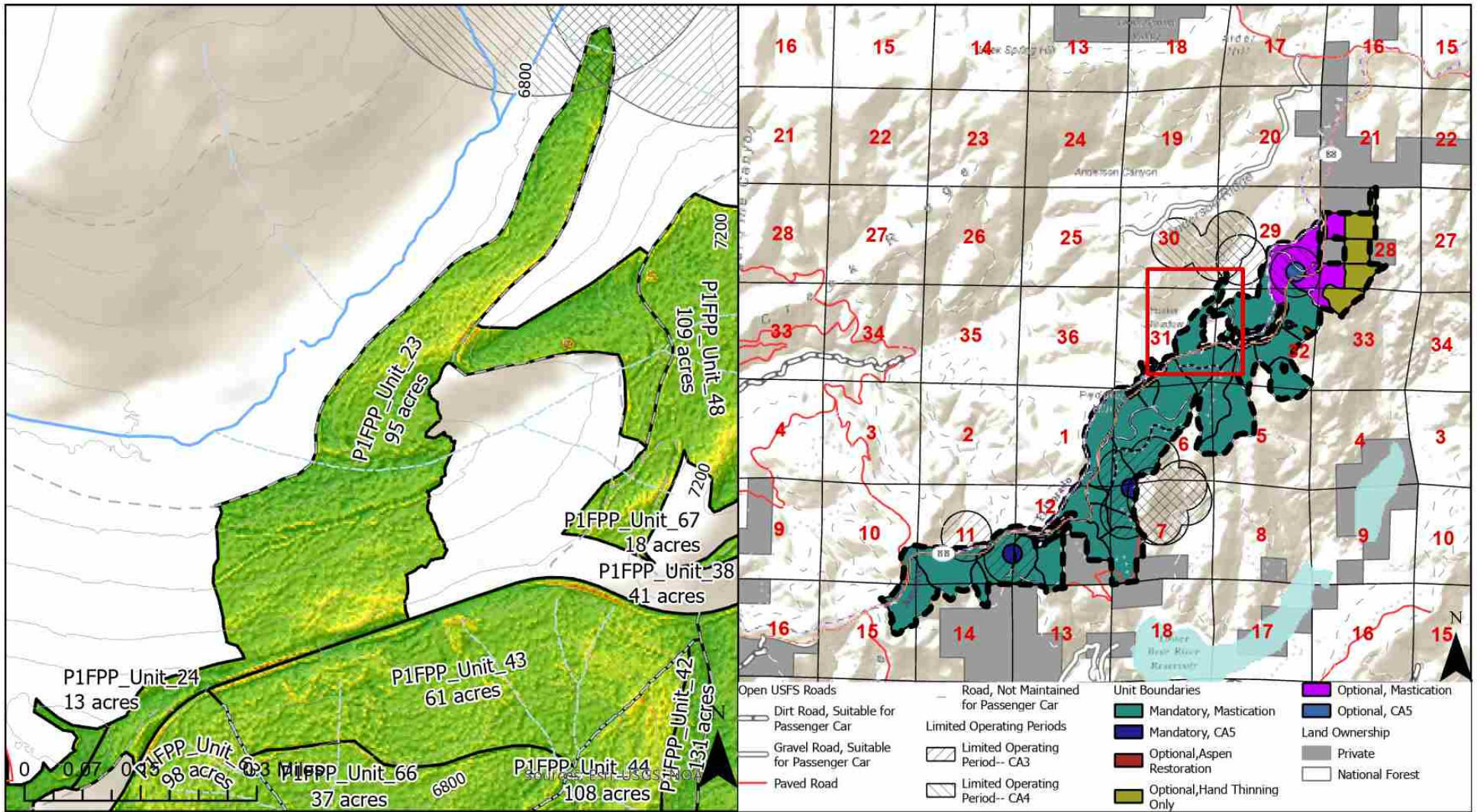
Unit	Acres
P1FPP_Unit_22_CA-5	3



Map Date: 11 May 2023  
 Contact: Regine Miller  
 Regine.miller3@gmail.com



# Forest Projects Plan-- Phase 1 Fuel Reduction NAIP Imagery



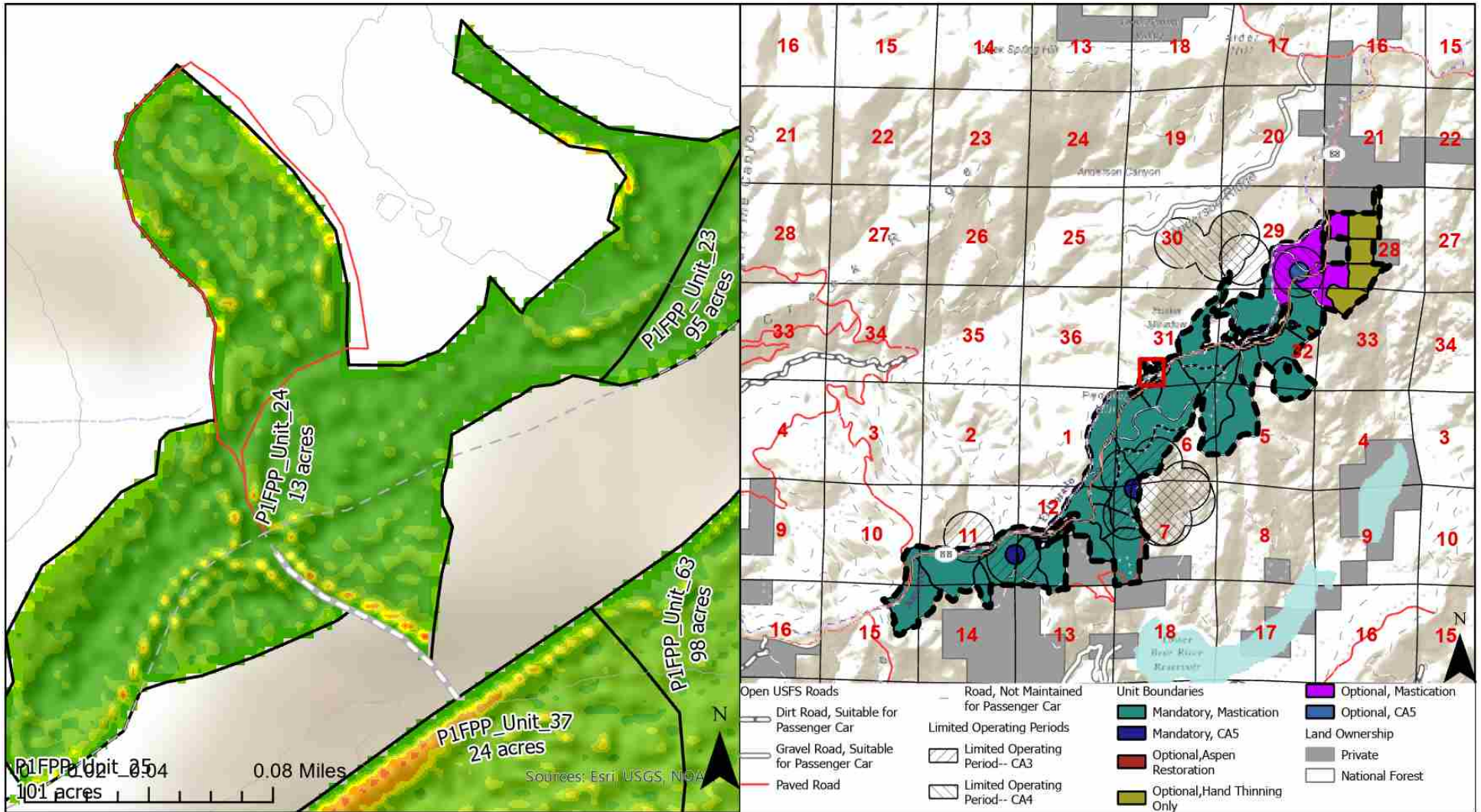
Unit	Acres	Slope
P1FPP_Unit_23	94	21



Map Date: 11 May 2023  
Contact: Regine Miller  
Regine.miller3@gmail.com



# Forest Projects Plan-- Phase 1 Fuel Reduction NAIP Imagery



- Unit Boundaries**
- Limited Operating Periods**
  - Limited Operating Period-- CA3
  - Limited Operating Period-- CA4
- Hydrology**
  - Intermittent Stream
  - Perennial Stream
  - Ephemeral Stream
- Land Ownership**
  - Private Land
  - National Forest
- Percent Slope**
  - 0-15%
  - 15-30%
  - 30-40%
  - 40-55%
  - 55-70%
  - 70-85%
  - Non-op (hazard)

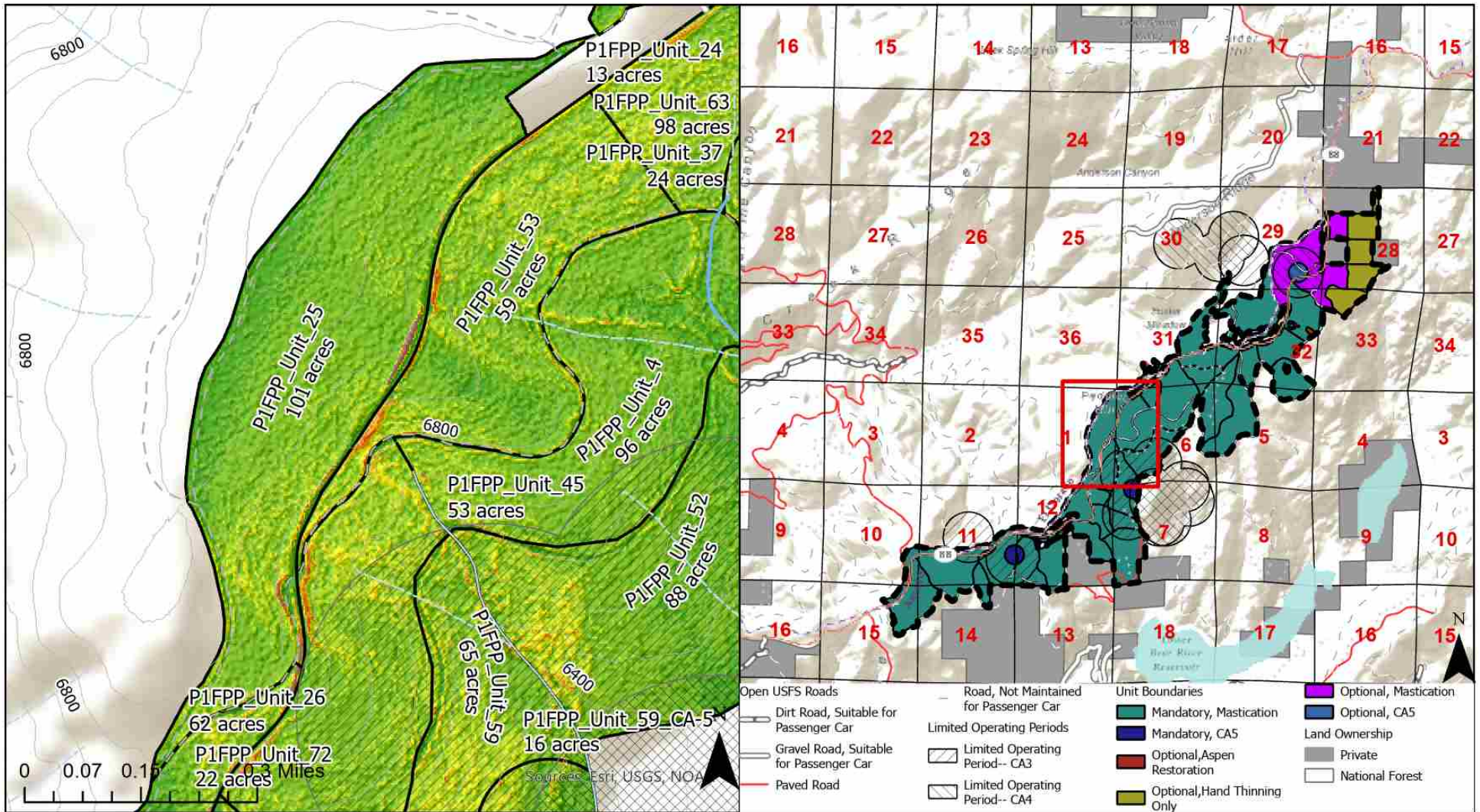
Unit	Acres	Slope
P1FPP_Unit_24	13	8



Map Date: 11 May 2023  
 Contact: Regine Miller  
 Regine.miller3@gmail.com



# Forest Projects Plan-- Phase 1 Fuel Reduction NAIP Imagery



- Unit Boundaries
  - Limited Operating Period-- CA3
  - Limited Operating Period-- CA4
- Hydrology**
  - Intermittent Stream
  - Perennial Stream
  - Ephemeral Stream
- Land Ownership**
  - Private Land
  - National Forest
  - Percent Slope**
  - 0-15%
  - 15-30%
  - 30-40%
  - 40-55%
  - 55-70%
  - 70-85%
  - Non-op (hazard)

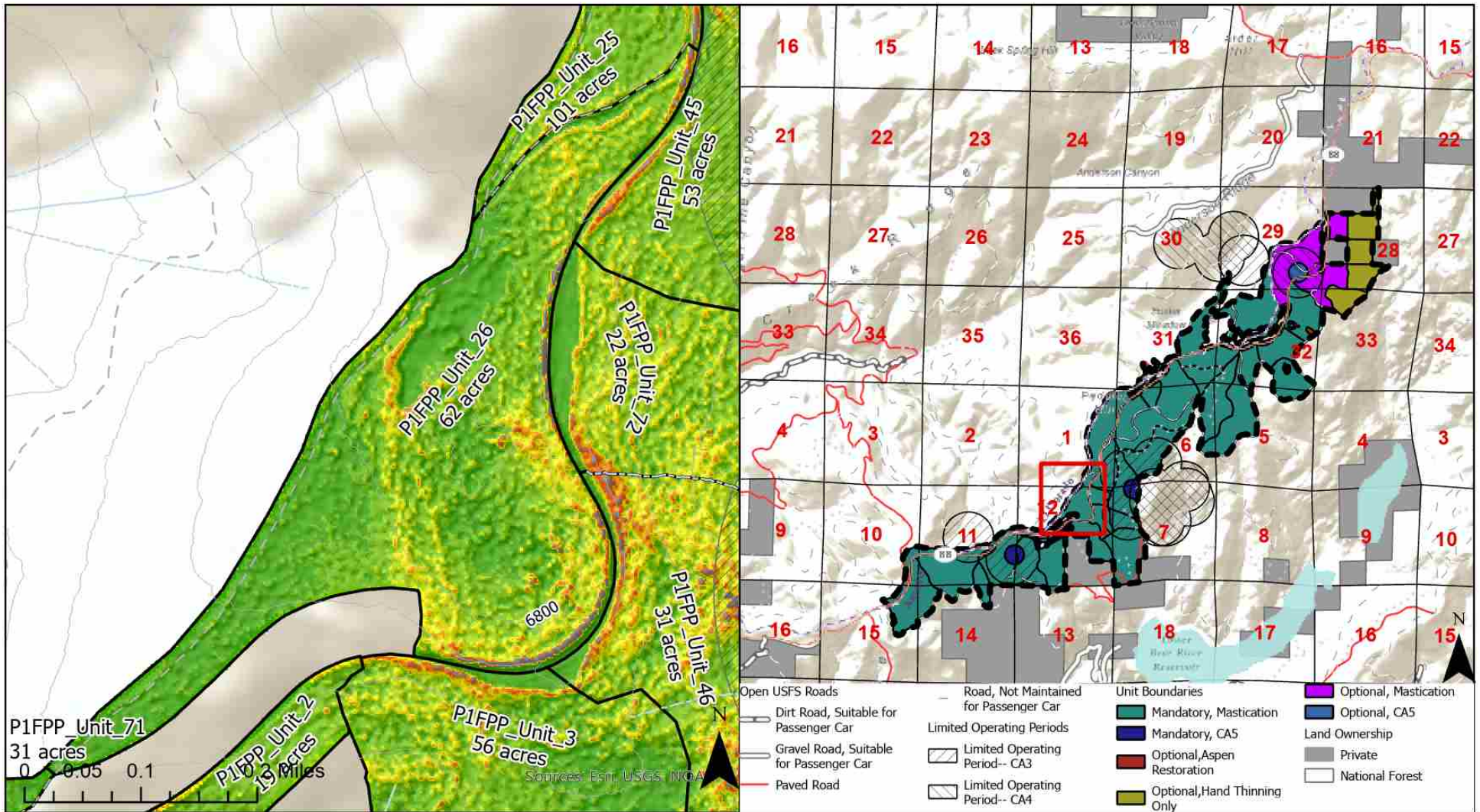
Unit	Acres	Slope
P1FPP_Unit_25	100	21



Map Date: 11 May 2023  
 Contact: Regine Miller  
 Regine.miller3@gmail.com



# Forest Projects Plan-- Phase 1 Fuel Reduction NAIP Imagery



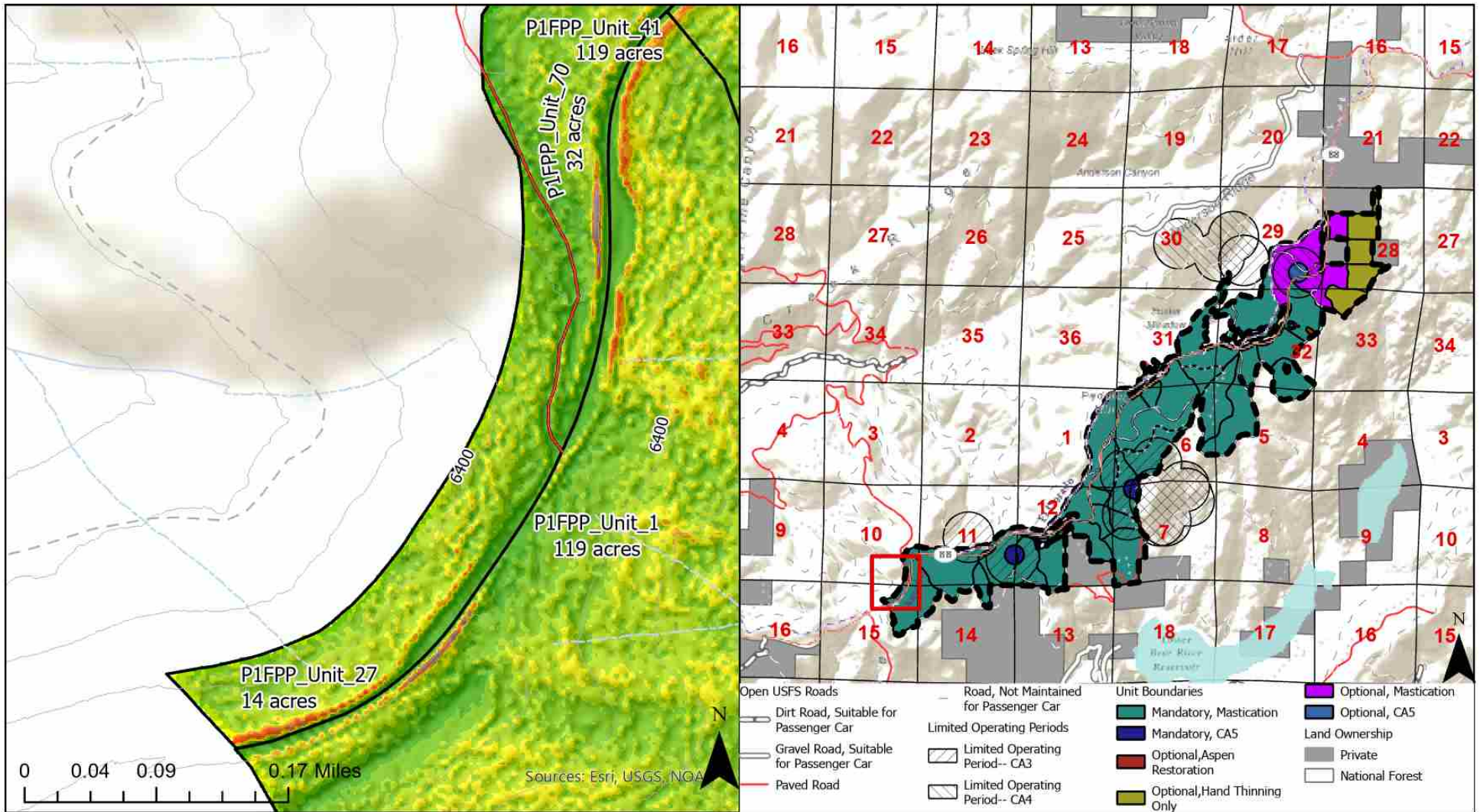
Unit	Acres	Slope
P1FPP_Unit_26	61	20



Map Date: 11 May 2023  
 Contact: Regine Miller  
 Regine.miller3@gmail.com



# Forest Projects Plan-- Phase 1 Fuel Reduction NAIP Imagery



Unit Boundaries	<b>Hydrology</b>	<b>Land Ownership</b>	15-30%	70-85%
<b>Limited Operating Periods</b>	Intermittent Stream	Private Land	30-40%	Non-op (hazard)
Limited Operating Period-- CA3	Perennial Stream	National Forest	40-55%	
Limited Operating Period-- CA4	Ephemeral Stream	<b>Percent Slope</b>	55-70%	
		0-15%		

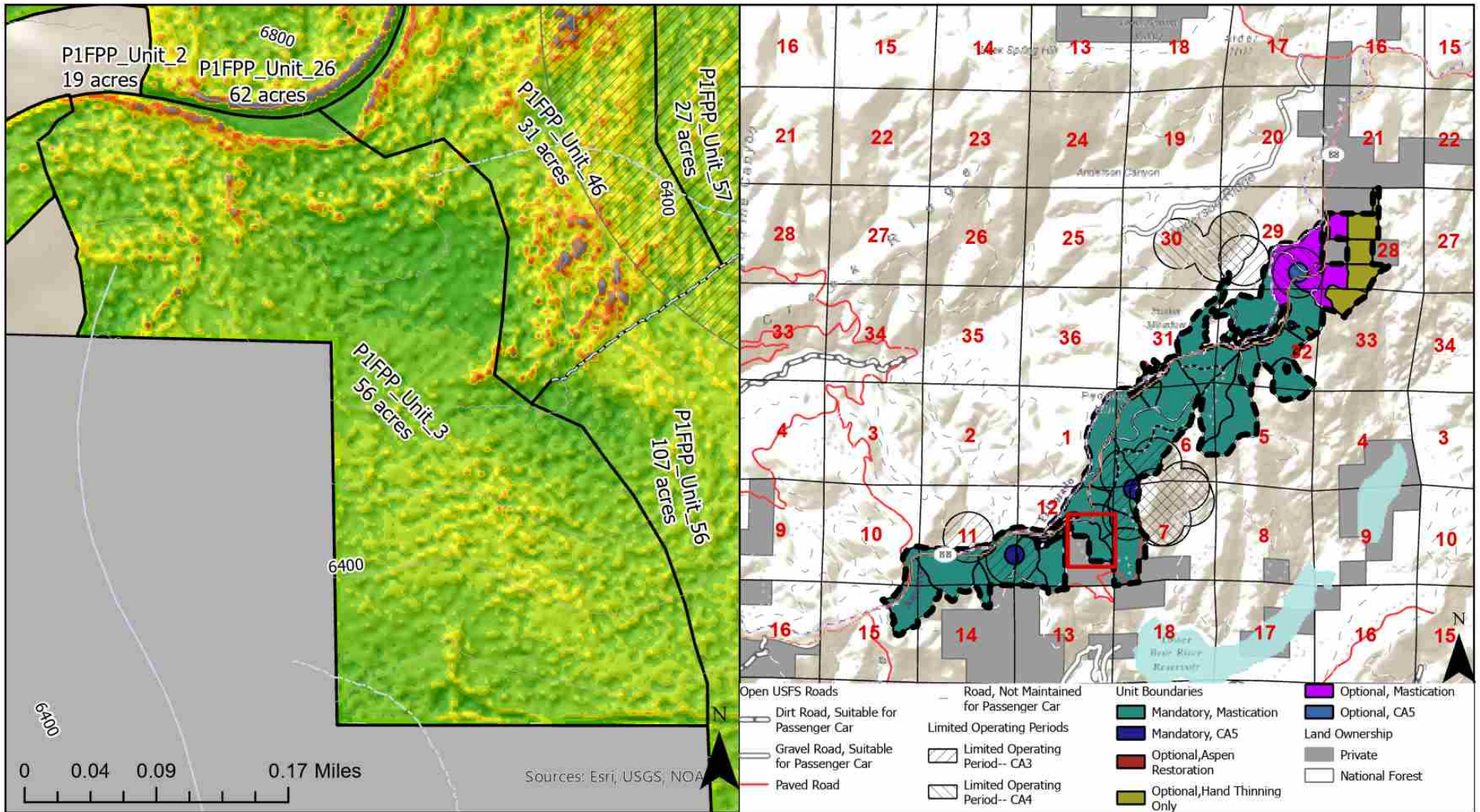
Unit	Acres	Slope
P1FPP_Unit_27	14	31



Map Date: 11 May 2023  
 Contact: Regine Miller  
 Regine.miller3@gmail.com



# Forest Projects Plan-- Phase 1 Fuel Reduction NAIP Imagery



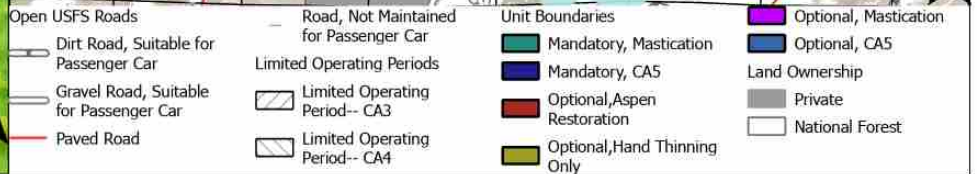
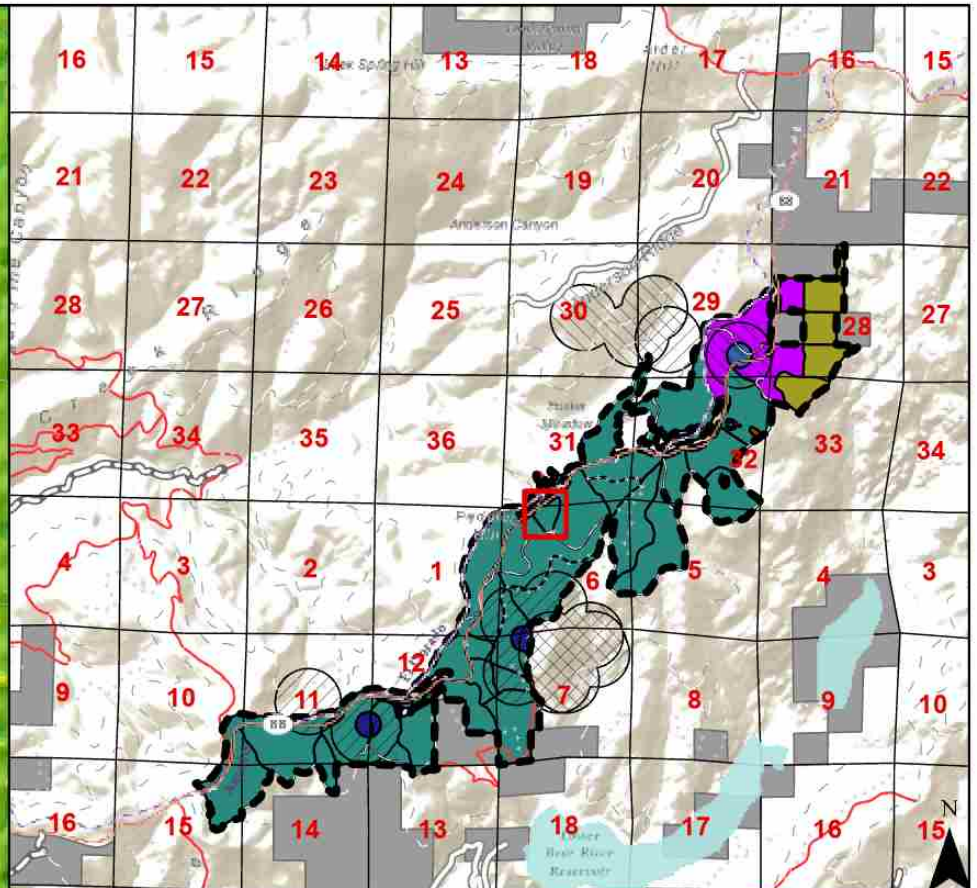
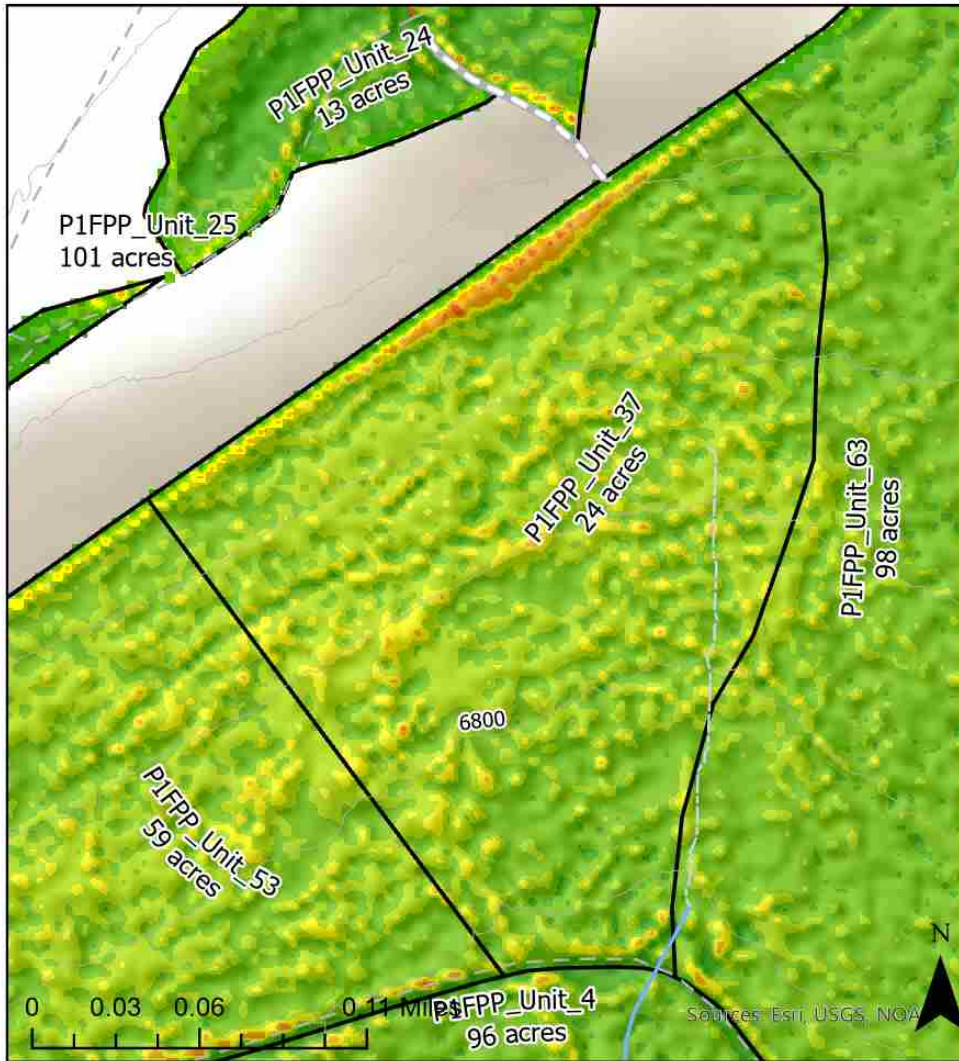
Unit	Acres	Slope
P1FPP_Unit_3	56	26



Map Date: 11 May 2023  
 Contact: Regine Miller  
 Regine.miller3@gmail.com



# Forest Projects Plan-- Phase 1 Fuel Reduction NAIP Imagery



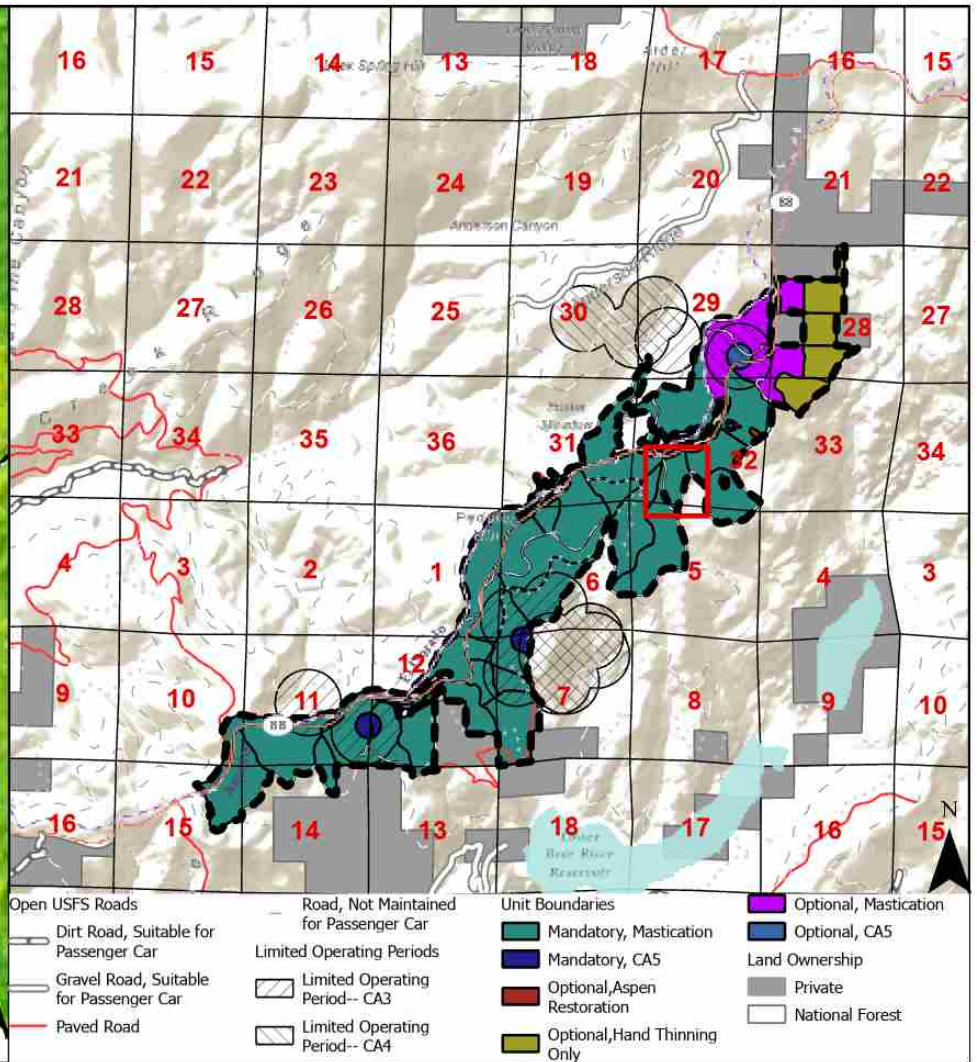
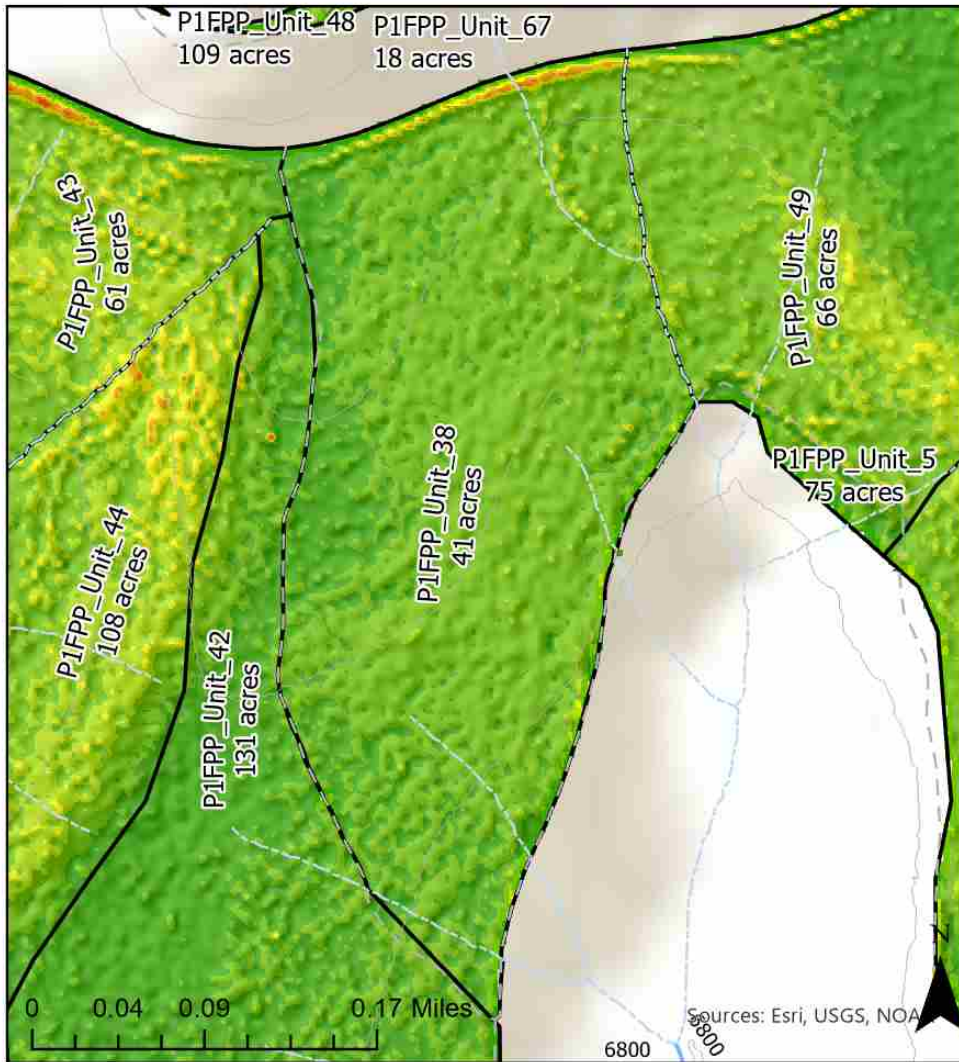
Unit	Acres	Slope
P1FPP_Unit_37	23	30



Map Date: 11 May 2023  
 Contact: Regine Miller  
 Regine.miller3@gmail.com



# Forest Projects Plan-- Phase 1 Fuel Reduction NAIP Imagery



Unit Boundaries	<b>Hydrology</b>	<b>Land Ownership</b>	15-30%	70-85%
Limited Operating Period-- CA3	Intermittent Stream	Private Land	30-40%	Non-op (hazard)
Limited Operating Period-- CA4	Perennial Stream	National Forest	40-55%	
	Ephemeral Stream	<b>Percent Slope</b>	55-70%	
		0-15%		

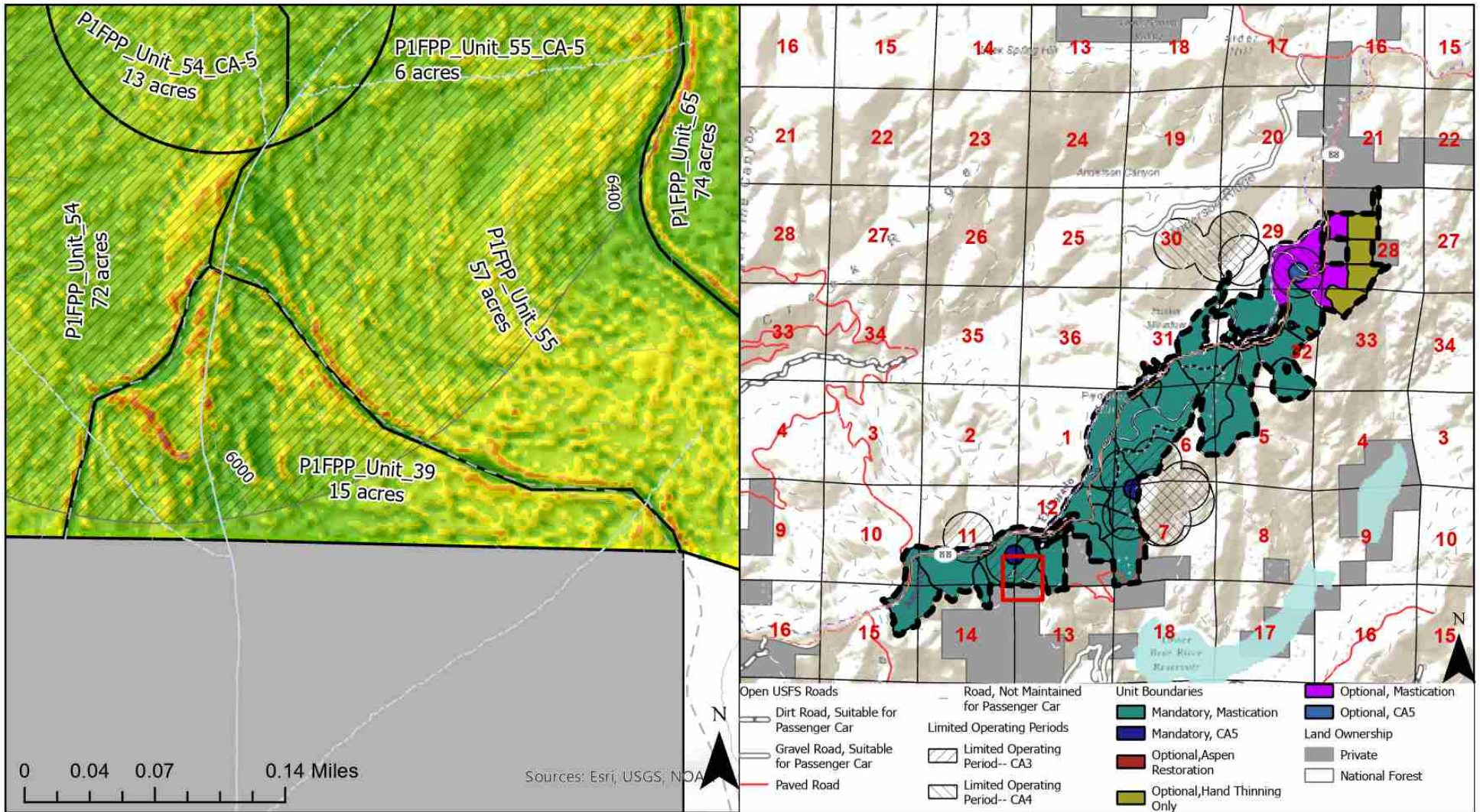
Unit	Acres	Slope
P1FPP_Unit_38	41	18



Map Date: 11 May 2023  
 Contact: Regine Miller  
 Regine.miller3@gmail.com



# Forest Projects Plan-- Phase 1 Fuel Reduction NAIP Imagery



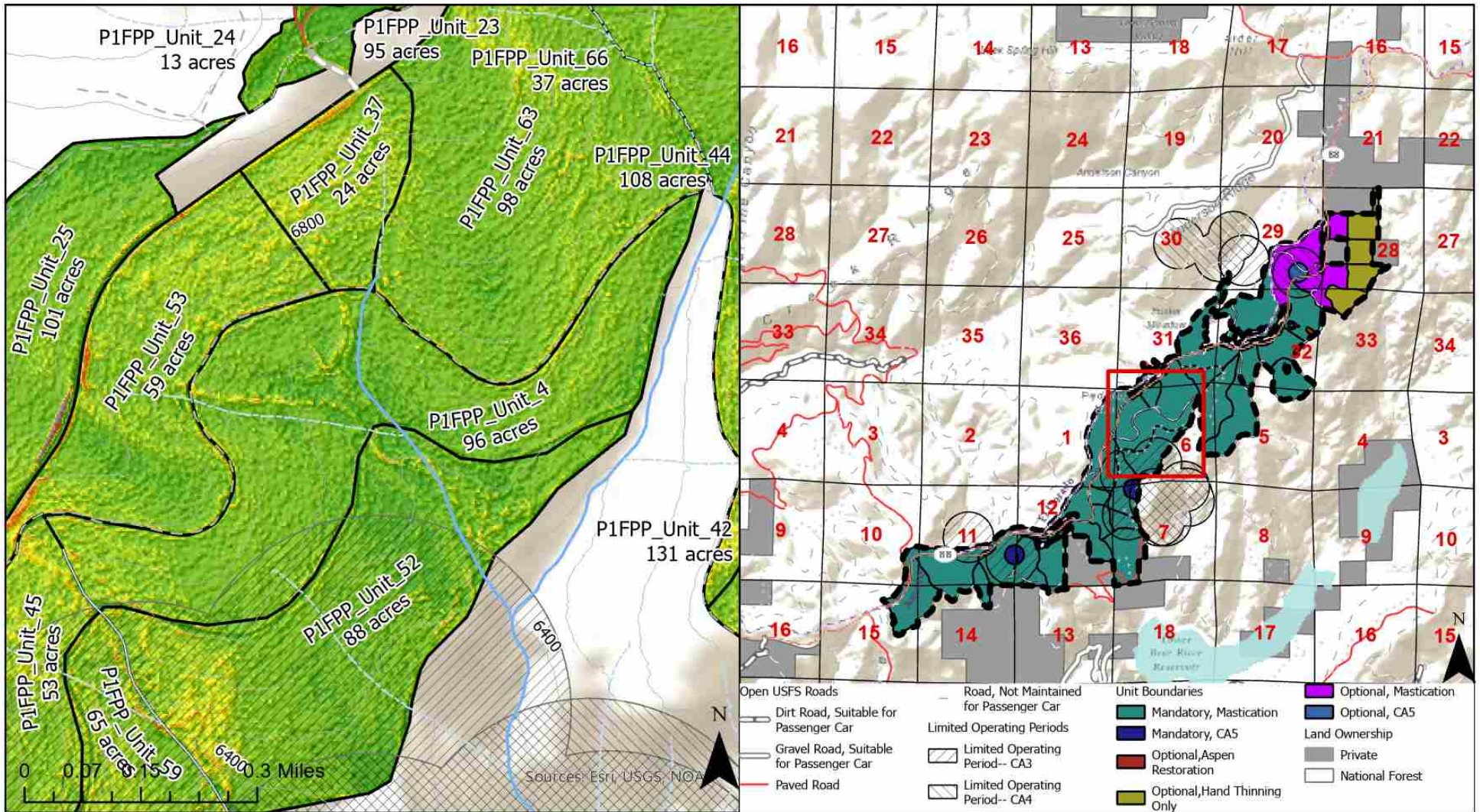
Unit	Acres	Slope
P1FPP_Unit_39	15	31



Map Date: 11 May 2023  
 Contact: Regine Miller  
 Regine.miller3@gmail.com



# Forest Projects Plan-- Phase 1 Fuel Reduction NAIP Imagery



- Unit Boundaries**
- Limited Operating Periods**
  - Limited Operating Period-- CA3
  - Limited Operating Period-- CA4
- Hydrology**
  - Intermittent Stream
  - Perennial Stream
  - Ephemeral Stream
- Land Ownership**
  - Private Land
  - National Forest
  - Percent Slope
    - 0-15%
    - 15-30%
    - 30-40%
    - 40-55%
    - 55-70%
    - 70-85%
    - Non-op (hazard)

- Open USFS Roads**
  - Dirt Road, Suitable for Passenger Car
  - Gravel Road, Suitable for Passenger Car
  - Paved Road
- Road, Not Maintained for Passenger Car**
- Limited Operating Periods**
  - Limited Operating Period-- CA3
  - Limited Operating Period-- CA4
- Unit Boundaries**
  - Mandatory, Mastication
  - Mandatory, CAS
  - Optional, Aspen Restoration
  - Optional, Hand Thinning Only
  - Optional, Mastication
  - Optional, CAS
- Land Ownership**
  - Private
  - National Forest

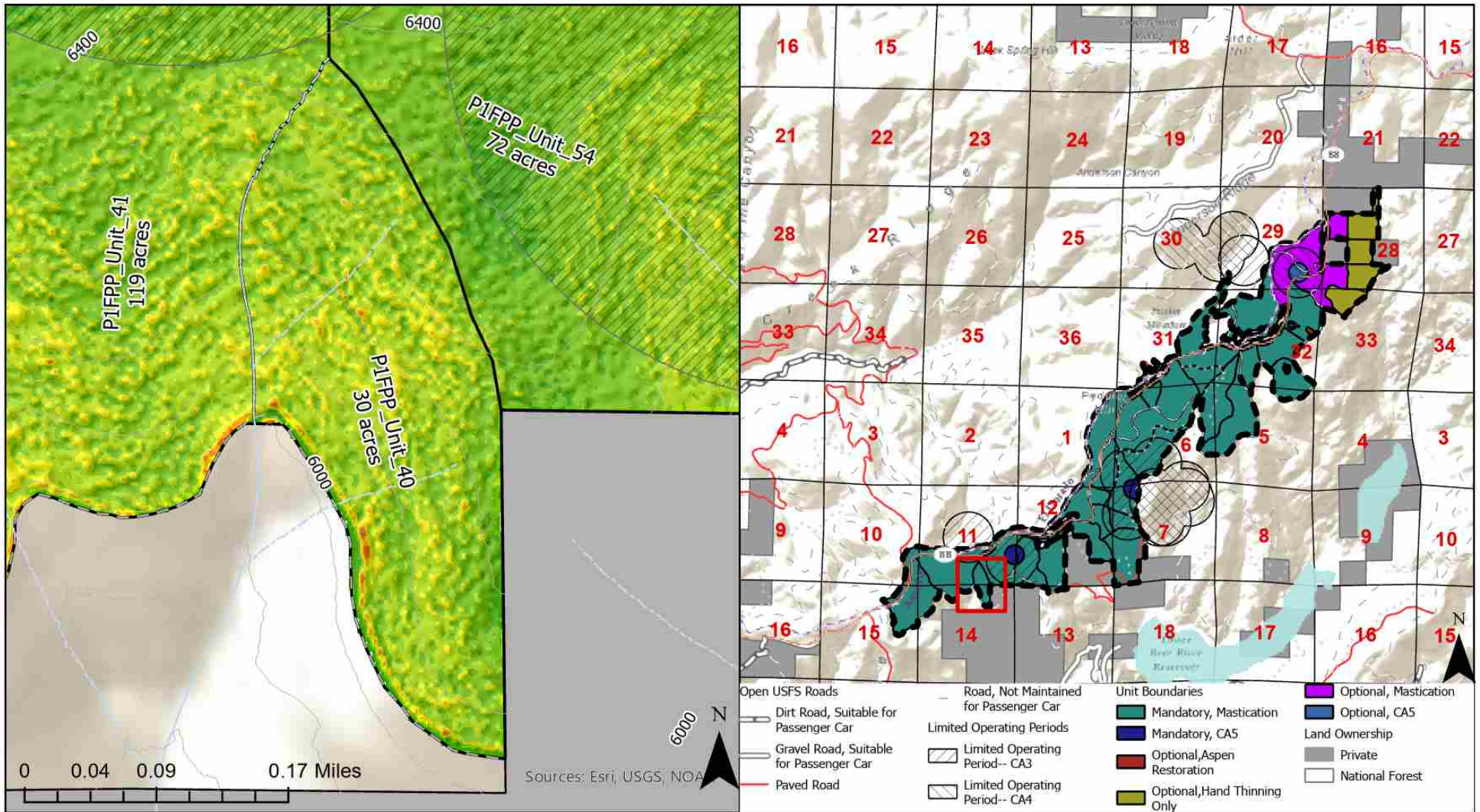
Unit	Acres	Slope
P1FPP_Unit_4	96	21



Map Date: 11 May 2023  
 Contact: Regine Miller  
 Regine.miller3@gmail.com



# Forest Projects Plan-- Phase 1 Fuel Reduction NAIP Imagery



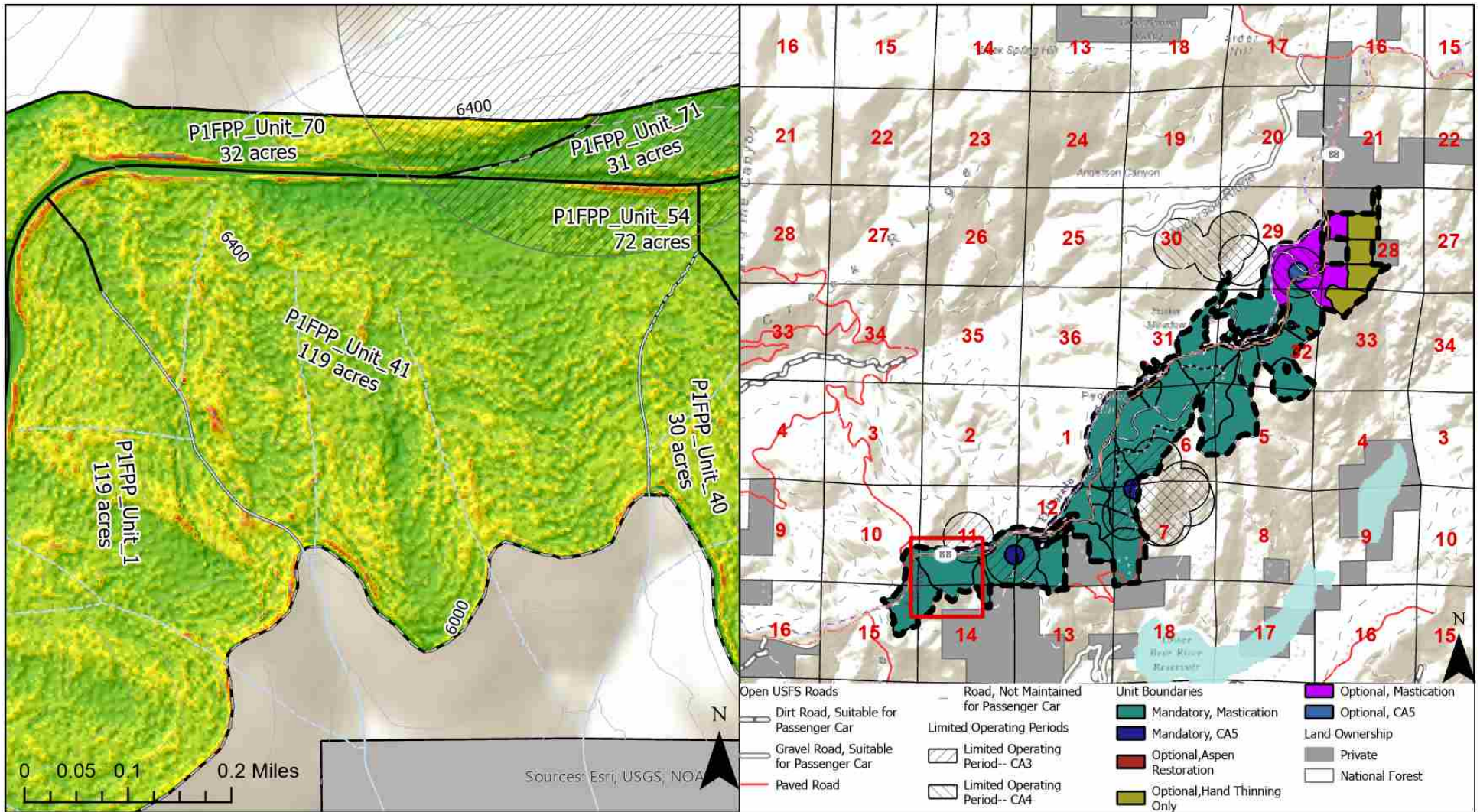
Unit	Acres	Slope
P1FPP_Unit_40	30	32



Map Date: 11 May 2023  
 Contact: Regine Miller  
 Regine.miller3@gmail.com



# Forest Projects Plan-- Phase 1 Fuel Reduction NAIP Imagery



- Unit Boundaries**
- Limited Operating Periods**
  - Limited Operating Period-- CA3
  - Limited Operating Period-- CA4
- Hydrology**
  - Intermittent Stream
  - Perennial Stream
  - Ephemeral Stream
- Land Ownership**
  - Private Land
  - National Forest
  - Percent Slope
    - 0-15%
    - 15-30%
    - 30-40%
    - 40-55%
    - 55-70%
    - 70-85%
    - Non-op (hazard)

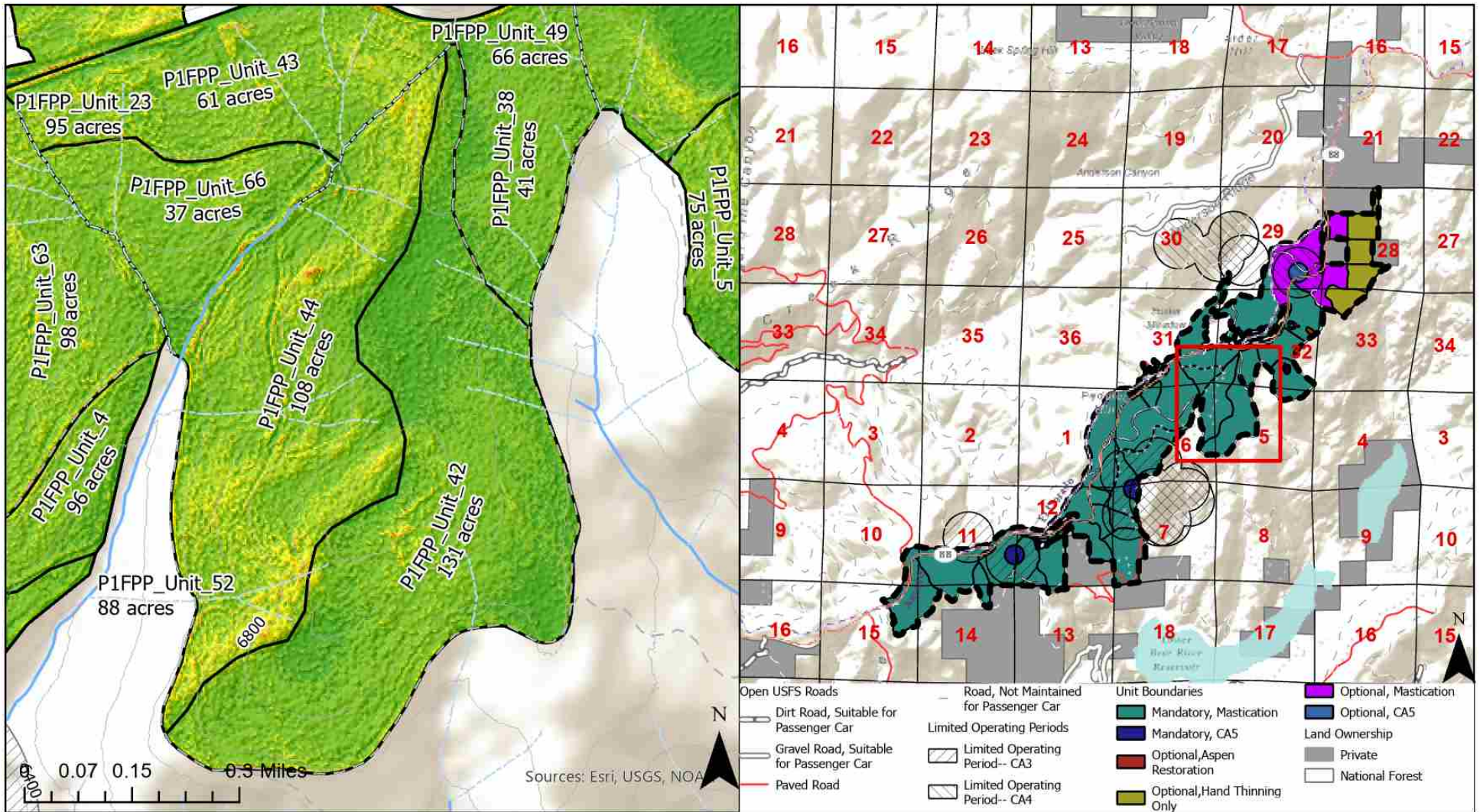
Unit	Acres	Slope
P1FPP_Unit_41	119	31



Map Date: 11 May 2023  
 Contact: Regine Miller  
 Regine.miller3@gmail.com



# Forest Projects Plan-- Phase 1 Fuel Reduction NAIP Imagery



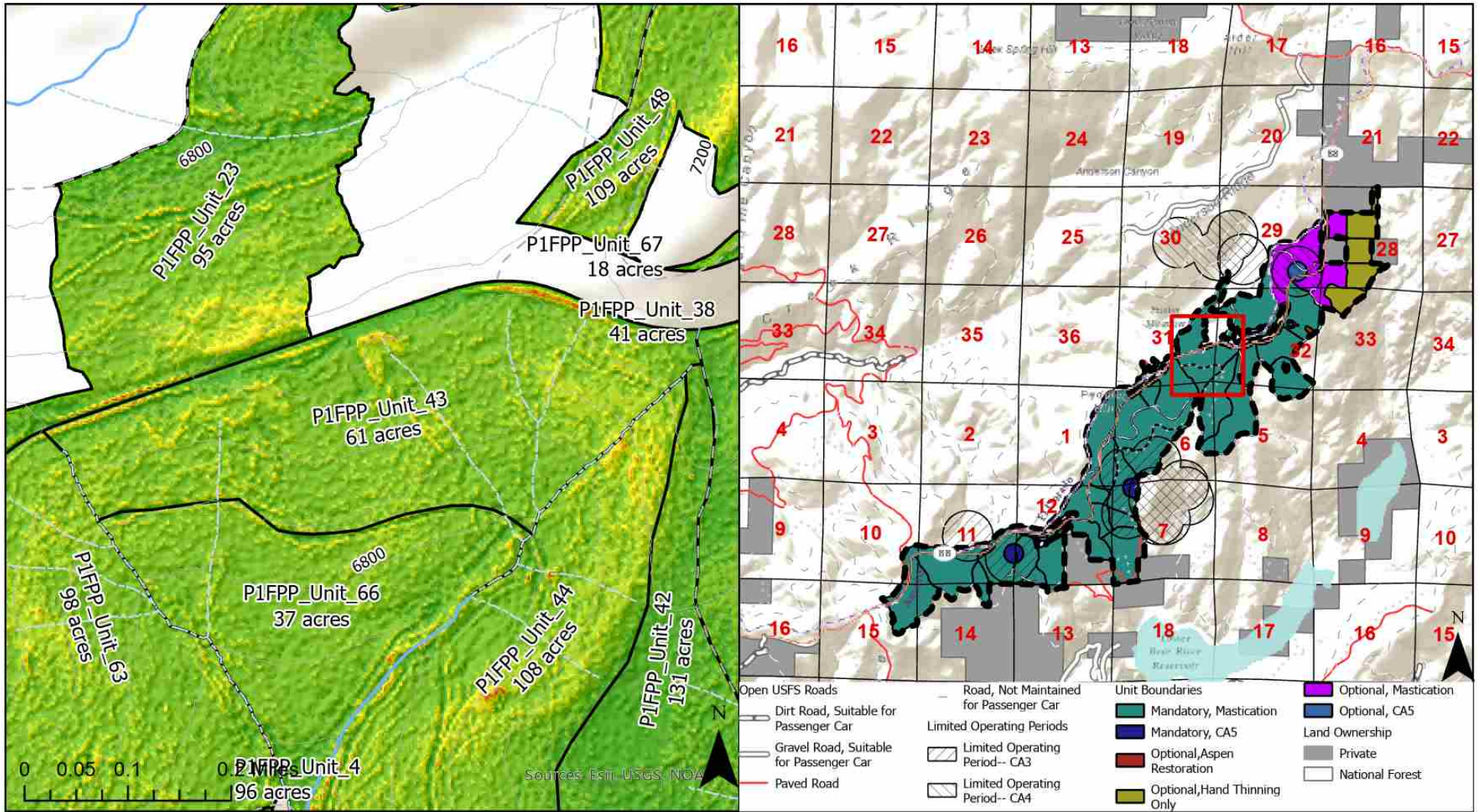
Unit	Acres	Slope
P1FPP_Unit_42	130	18



Map Date: 11 May 2023  
Contact: Regine Miller  
Regine.miller3@gmail.com



# Forest Projects Plan-- Phase 1 Fuel Reduction NAIP Imagery



- Unit Boundaries
- Limited Operating Period
- Limited Operating Period-- CA3
- Limited Operating Period-- CA4
- Hydrology**
  - Intermittent Stream
  - Perennial Stream
  - Ephemeral Stream
- Land Ownership**
  - Private Land
  - National Forest
- Percent Slope**
  - 0-15%
  - 15-30%
  - 30-40%
  - 40-55%
  - 55-70%
  - 70-85%
  - Non-op (hazard)

- Open USFS Roads
- Dirt Road, Suitable for Passenger Car
- Gravel Road, Suitable for Passenger Car
- Paved Road
- Road, Not Maintained for Passenger Car
- Limited Operating Periods**
  - Limited Operating Period-- CA3
  - Limited Operating Period-- CA4
- Unit Boundaries**
  - Mandatory, Mastication
  - Mandatory, CA5
  - Optional, Aspen Restoration
  - Optional, Hand Thinning Only
  - Optional, Mastication
  - Optional, CA5
- Land Ownership**
  - Private
  - National Forest

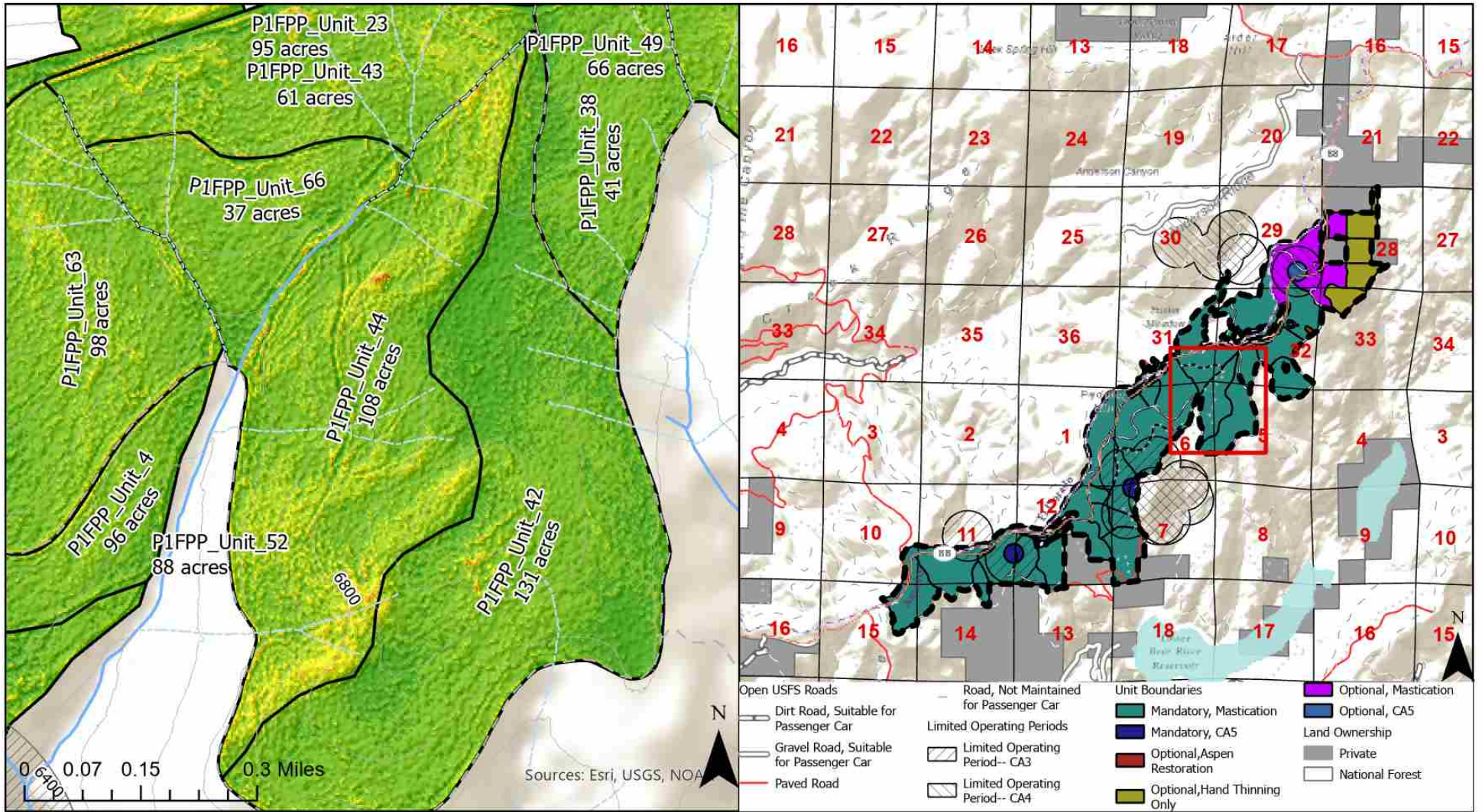
Unit	Acres	Slope
P1FPP_Unit_43	61	26



Map Date: 11 May 2023  
 Contact: Regine Miller  
 Regine.miller3@gmail.com



# Forest Projects Plan-- Phase 1 Fuel Reduction NAIP Imagery



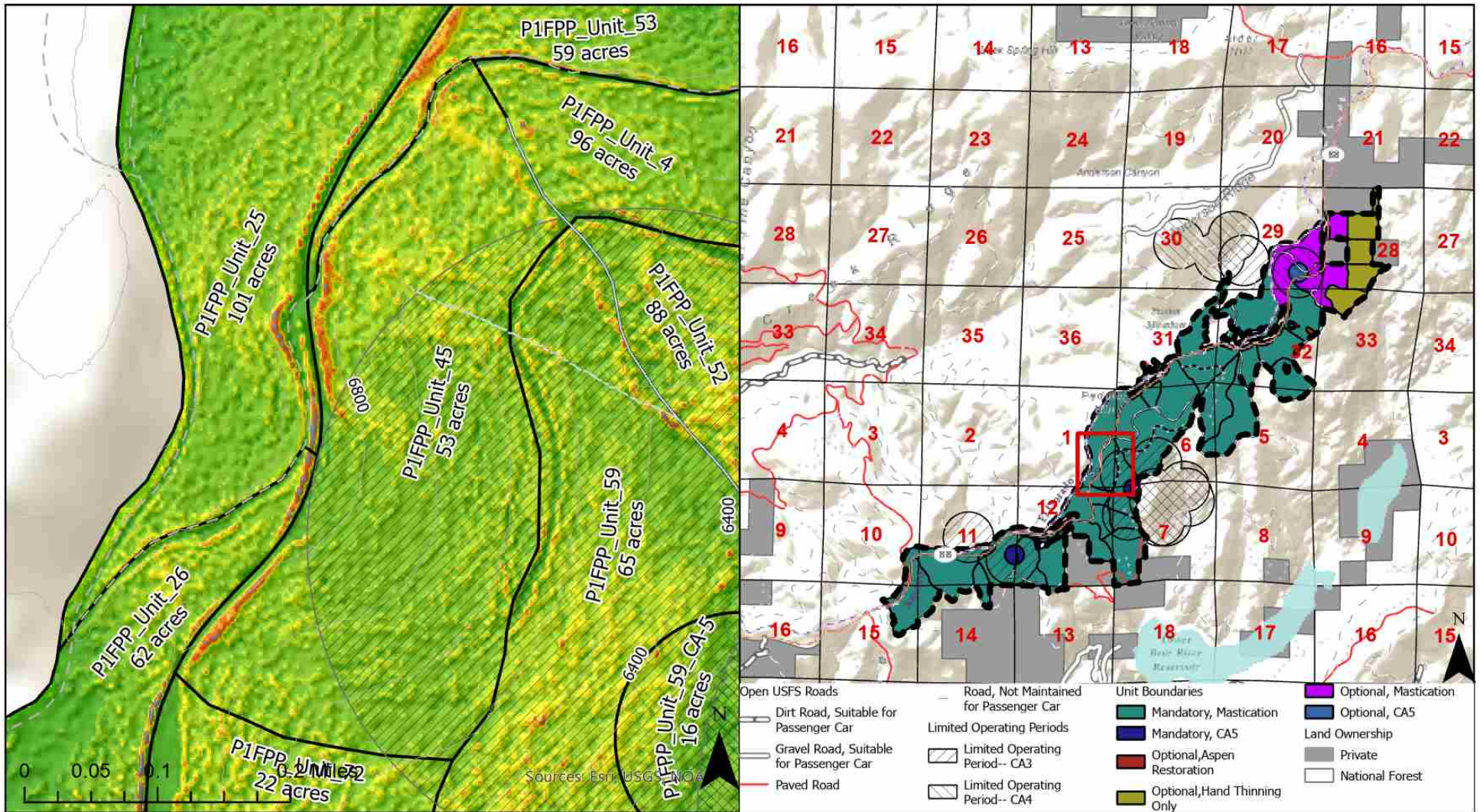
Unit	Acres	Slope
P1FPP_Unit_44	108	29



Map Date: 11 May 2023  
Contact: Regine Miller  
Regine.miller3@gmail.com



# Forest Projects Plan-- Phase 1 Fuel Reduction NAIP Imagery



- Unit Boundaries**
- Limited Operating Periods**
- Limited Operating Period-- CA3
- Limited Operating Period-- CA4
- Hydrology**
- Intermittent Stream
- Perennial Stream
- Ephemeral Stream
- Land Ownership**
- Private Land
- National Forest
- Percent Slope**
- 0-15%
- 15-30%
- 30-40%
- 40-55%
- 55-70%
- 70-85%
- Non-op (hazard)

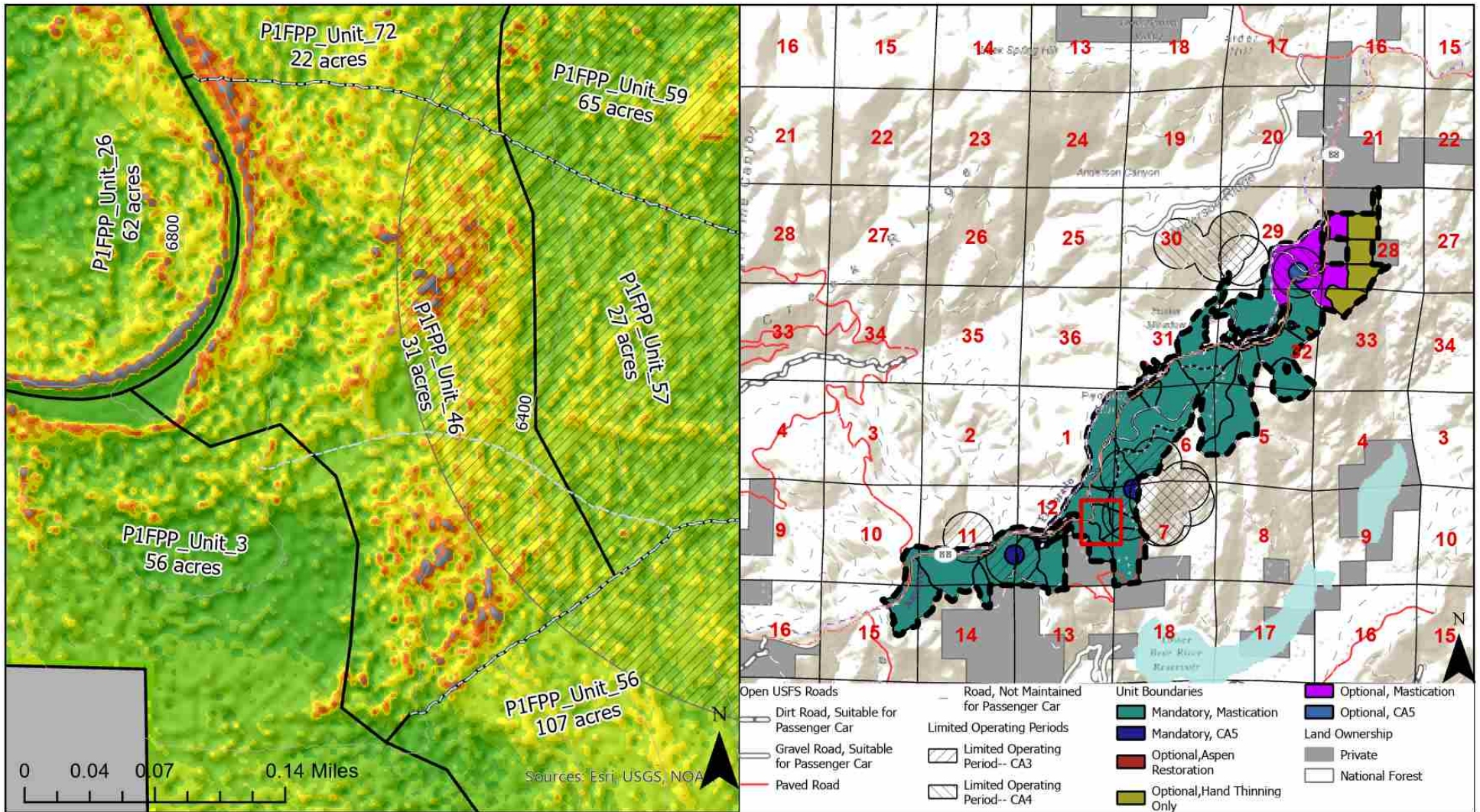
Unit	Acres	Slope
P1FPP_Unit_45	53	29



Map Date: 11 May 2023  
Contact: Regine Miller  
Regine.miller3@gmail.com



# Forest Projects Plan-- Phase 1 Fuel Reduction NAIP Imagery



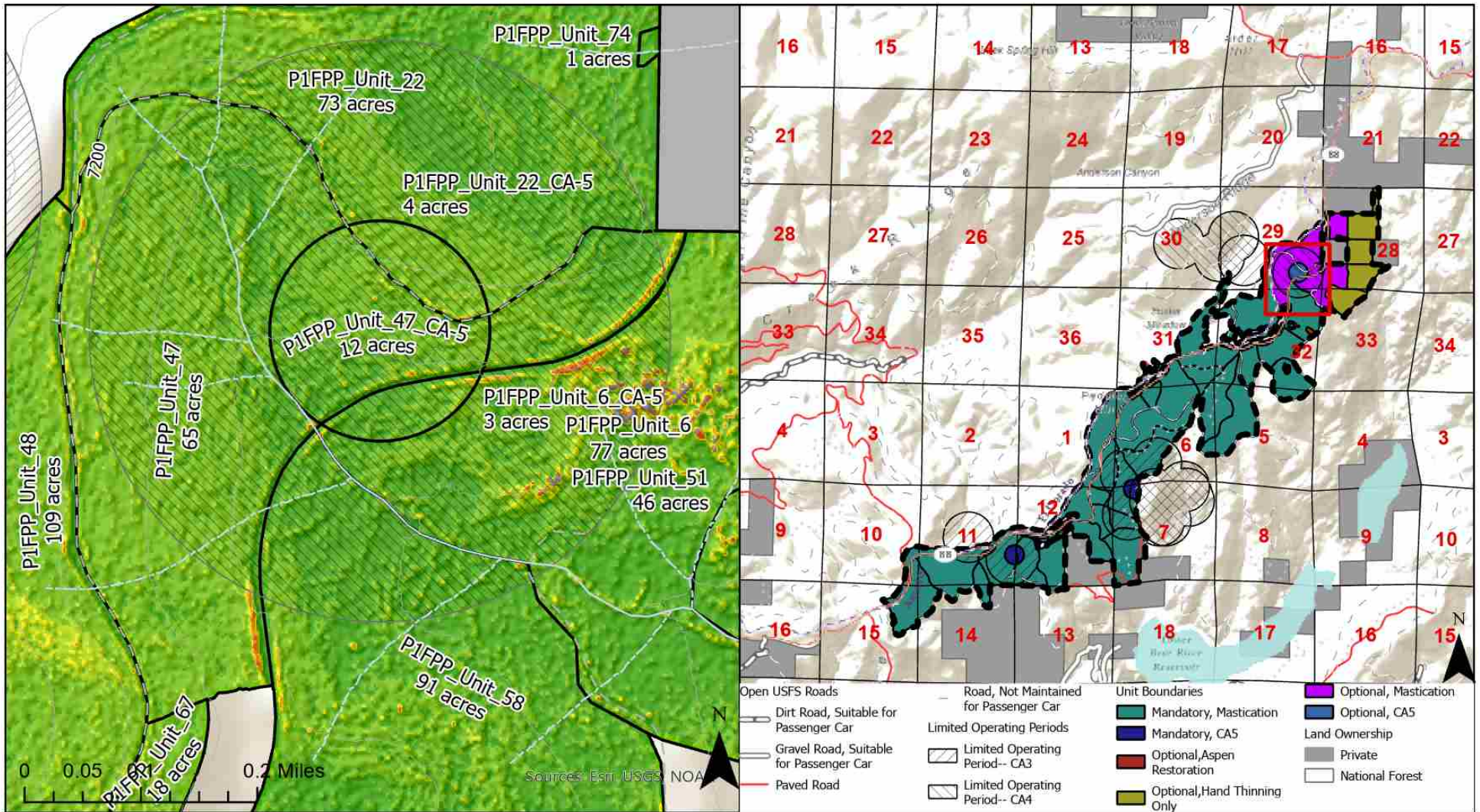
Unit	Acres	Slope
P1FPP_Unit_46	31	39



Map Date: 11 May 2023  
 Contact: Regine Miller  
 Regine.miller3@gmail.com



# Forest Projects Plan-- Phase 1 Fuel Reduction NAIP Imagery



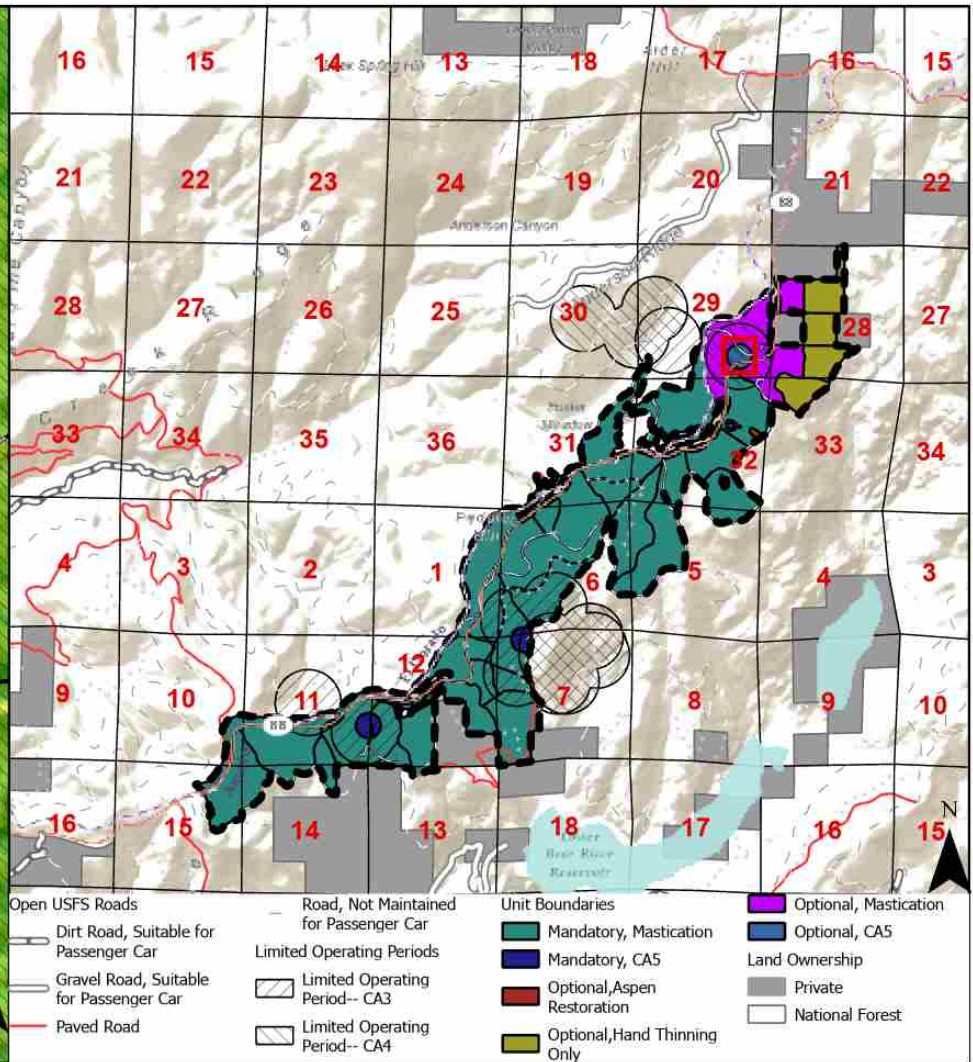
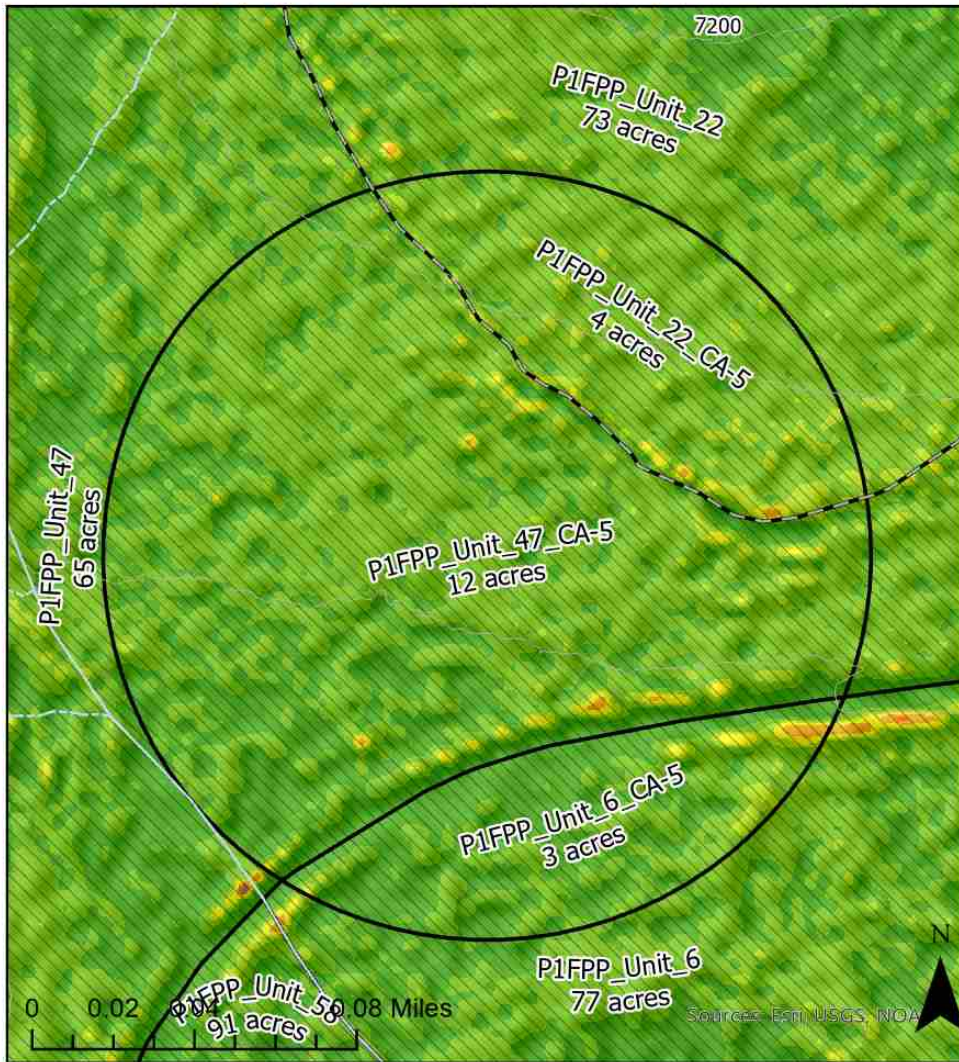
Unit	Acres	Slope
P1FPP_Unit_47	64	19



Map Date: 11 May 2023  
 Contact: Regine Miller  
 Regine.miller3@gmail.com



# Forest Projects Plan-- Phase 1 Fuel Reduction NAIP Imagery



Unit Boundaries	<b>Hydrology</b>	<b>Land Ownership</b>	15-30%	70-85%
<b>Limited Operating Periods</b>	Intermittent Stream	Private Land	30-40%	Non-op (hazard)
Limited Operating Period-- CA3	Perennial Stream	National Forest	40-55%	
Limited Operating Period-- CA4	Ephemeral Stream	<b>Percent Slope</b>	55-70%	
		0-15%		

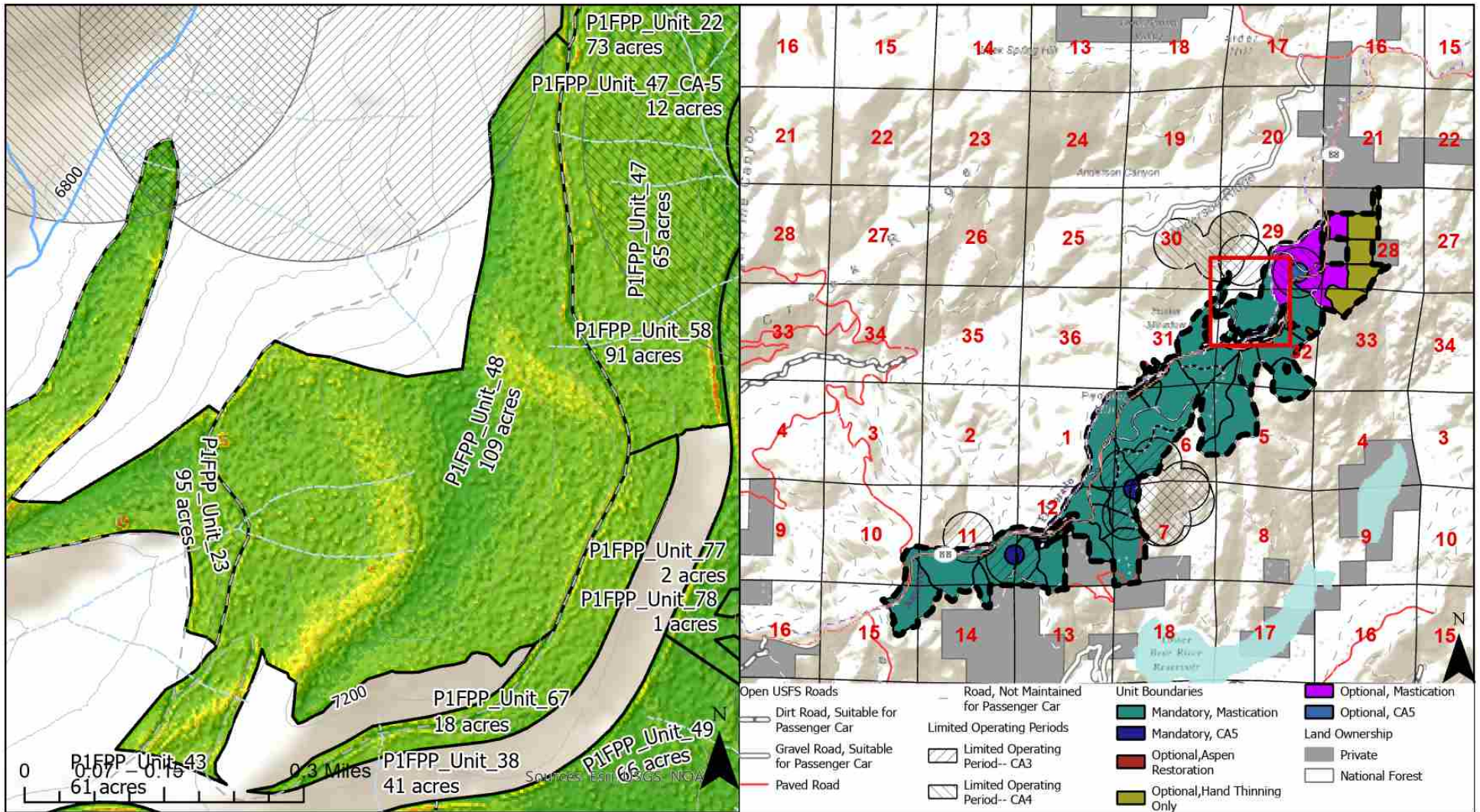
Unit	Acres
P1FPP_Unit_47_CA-5	12



Map Date: 11 May 2023  
 Contact: Regine Miller  
 Regine.miller3@gmail.com



# Forest Projects Plan-- Phase 1 Fuel Reduction NAIP Imagery



- Unit Boundaries**
- Limited Operating Periods**
  - Limited Operating Period-- CA3
  - Limited Operating Period-- CA4
- Hydrology**
  - Intermittent Stream
  - Perennial Stream
  - Ephemeral Stream
- Land Ownership**
  - Private Land
  - National Forest
  - Percent Slope
    - 0-15%
    - 15-30%
    - 30-40%
    - 40-55%
    - 55-70%
    - 70-85%
    - Non-op (hazard)

- Open USFS Roads**
  - Dirt Road, Suitable for Passenger Car
  - Gravel Road, Suitable for Passenger Car
  - Paved Road
- Road, Not Maintained for Passenger Car**
- Limited Operating Periods**
  - Limited Operating Period-- CA3
  - Limited Operating Period-- CA4
- Unit Boundaries**
  - Mandatory, Mastication
  - Mandatory, CA5
  - Optional, Aspen Restoration
  - Optional, Hand Thinning Only
  - Optional, Mastication
  - Optional, CA5
- Land Ownership**
  - Private
  - National Forest

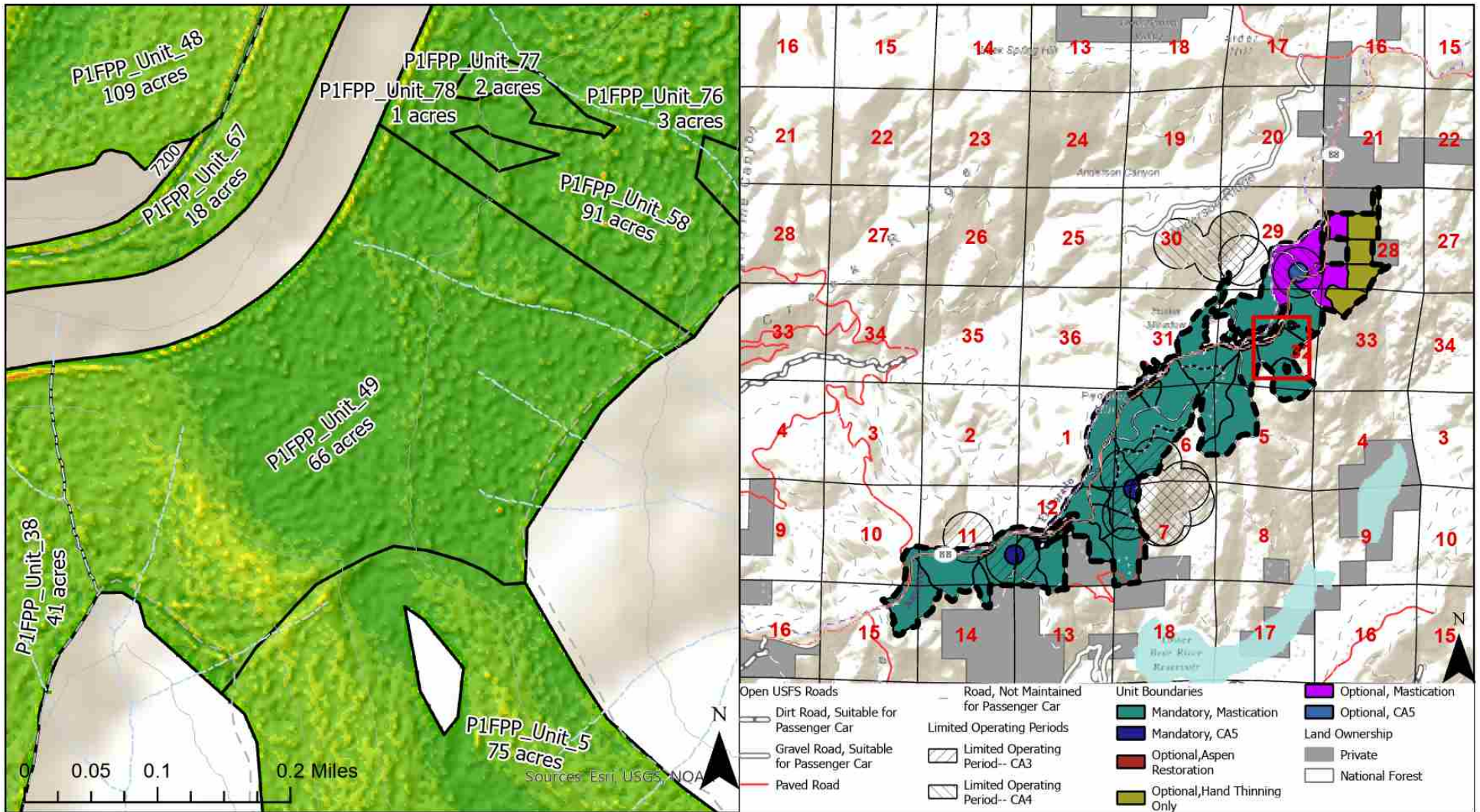
Unit	Acres	Slope
P1FPP_Unit_48	109	22



Map Date: 11 May 2023  
 Contact: Regine Miller  
 Regine.miller3@gmail.com



# Forest Projects Plan-- Phase 1 Fuel Reduction NAIP Imagery



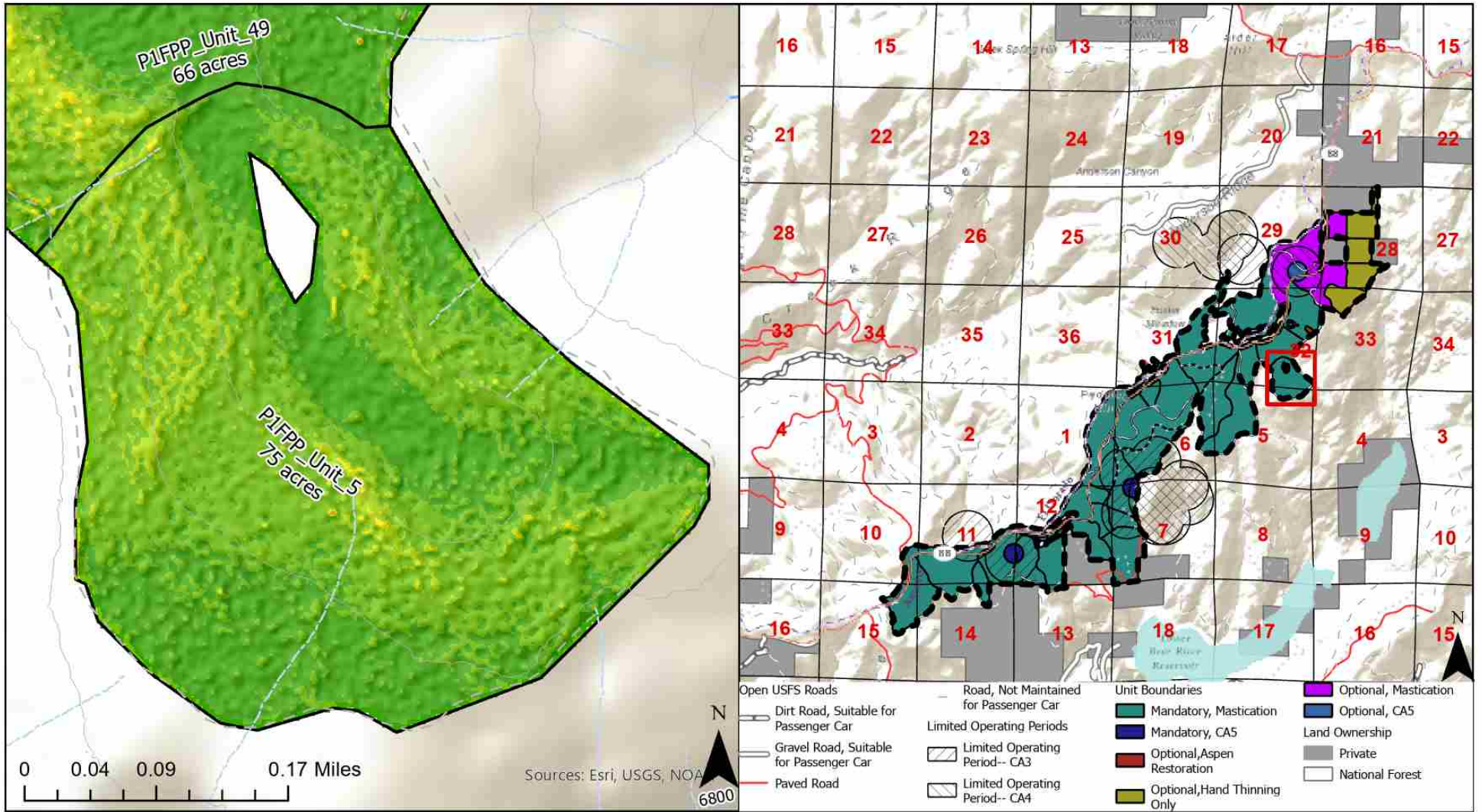
Unit	Acres	Slope
P1FPP_Unit_49	65	12



Map Date: 11 May 2023  
 Contact: Regine Miller  
 Regine.miller3@gmail.com



# Forest Projects Plan-- Phase 1 Fuel Reduction NAIP Imagery



- Unit Boundaries
- Limited Operating Periods
  - Limited Operating Period-- CA3
  - Limited Operating Period-- CA4
- Hydrology
  - Intermittent Stream
  - Perennial Stream
  - Ephemeral Stream
- Land Ownership
  - Private Land
  - National Forest
  - Percent Slope
    - 0-15%
    - 15-30%
    - 30-40%
    - 40-55%
    - 55-70%
    - 70-85%
    - Non-op (hazard)

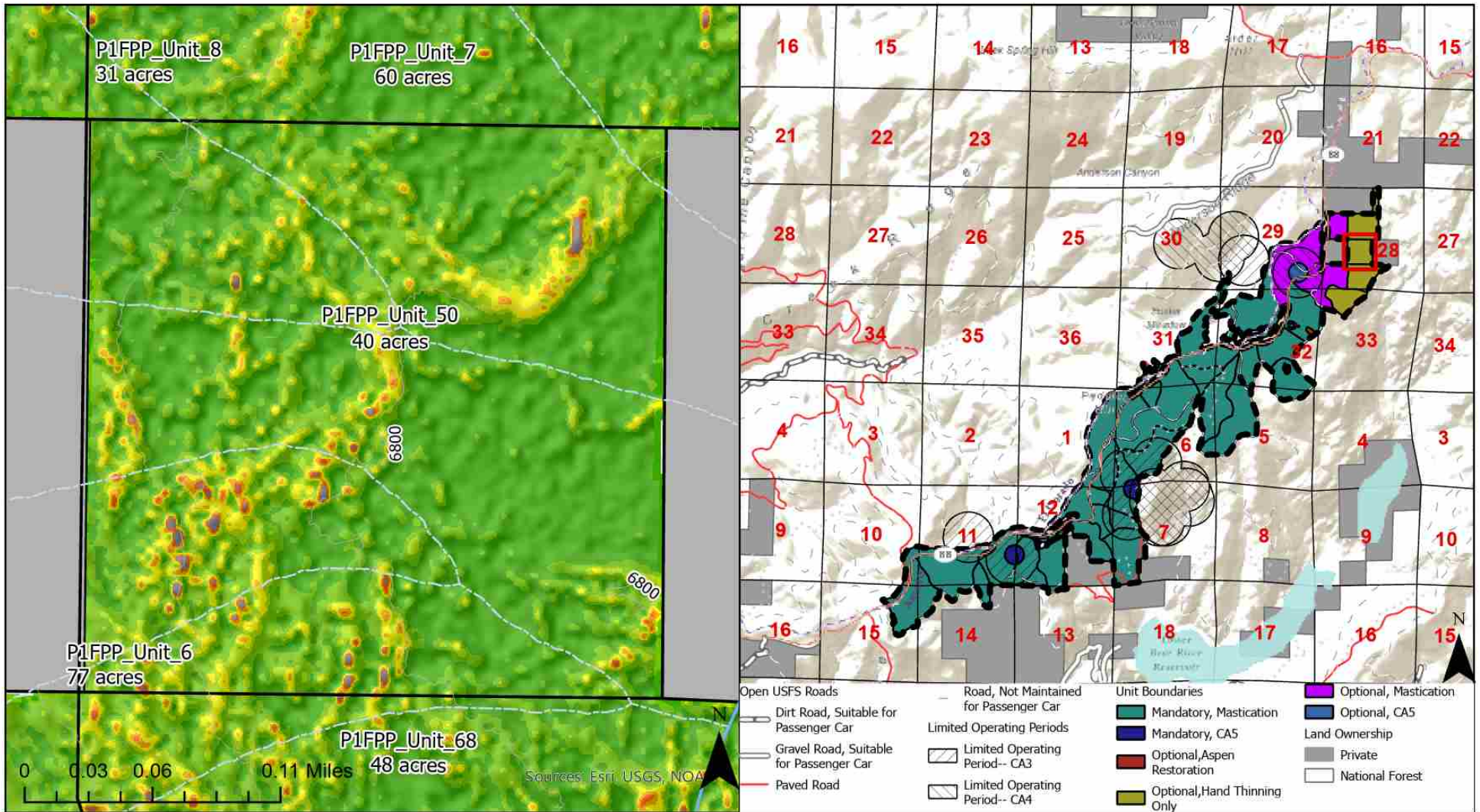
Unit	Acres	Slope
P1FPP_Unit_5	74	18



Map Date: 11 May 2023  
Contact: Regine Miller  
Regine.miller3@gmail.com



# Forest Projects Plan-- Phase 1 Fuel Reduction NAIP Imagery



- Unit Boundaries
  - Limited Operating Period-- CA3
  - Limited Operating Period-- CA4
- Hydrology**
  - Intermittent Stream
  - Perennial Stream
  - Ephemeral Stream
- Land Ownership**
  - Private Land
  - National Forest
  - Percent Slope**
  - 0-15%
  - 15-30%
  - 30-40%
  - 40-55%
  - 55-70%
  - 70-85%
  - Non-op (hazard)

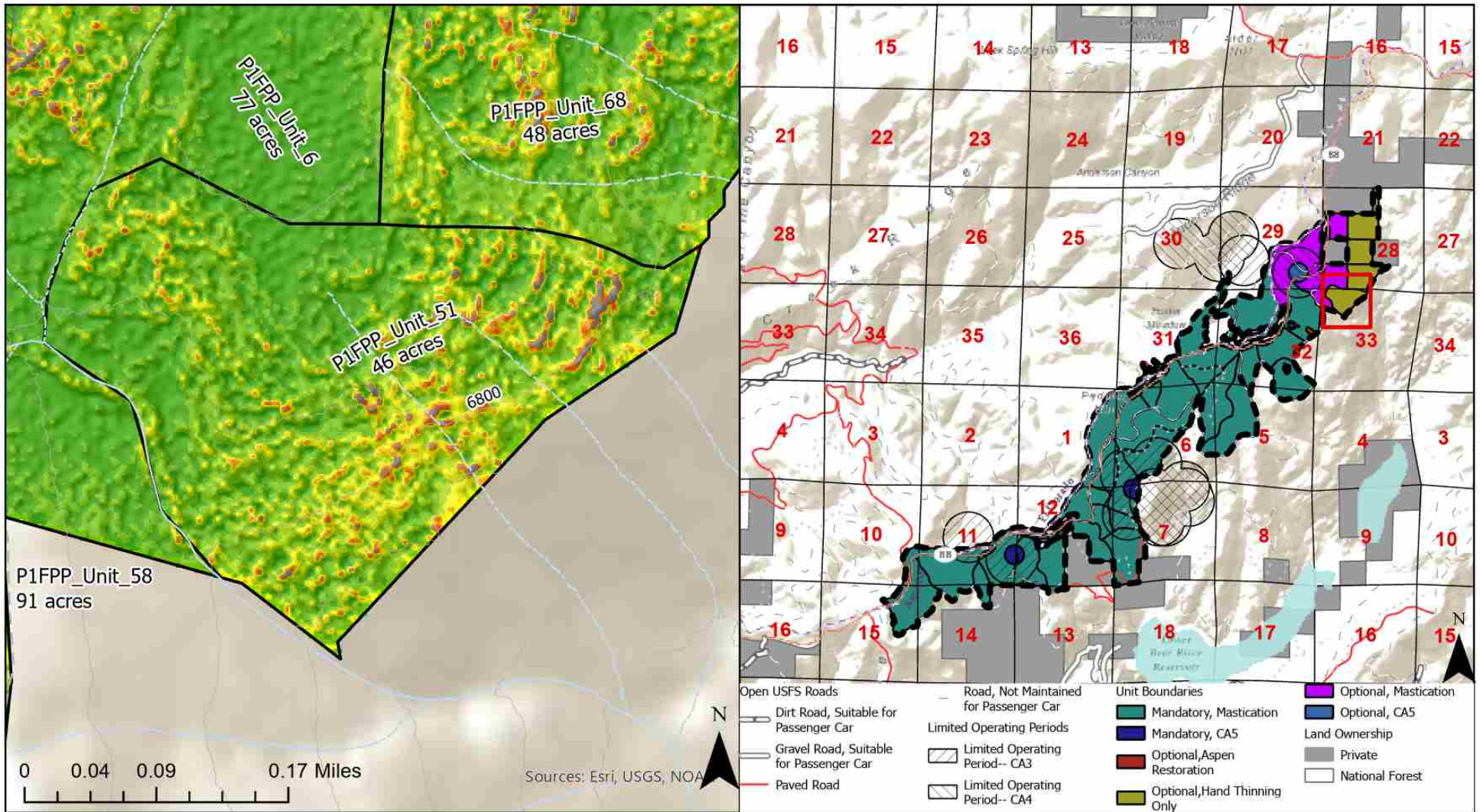
Unit	Acres	Slope
P1FPP_Unit_50	39	13



Map Date: 11 May 2023  
 Contact: Regine Miller  
 Regine.miller3@gmail.com



# Forest Projects Plan-- Phase 1 Fuel Reduction NAIP Imagery



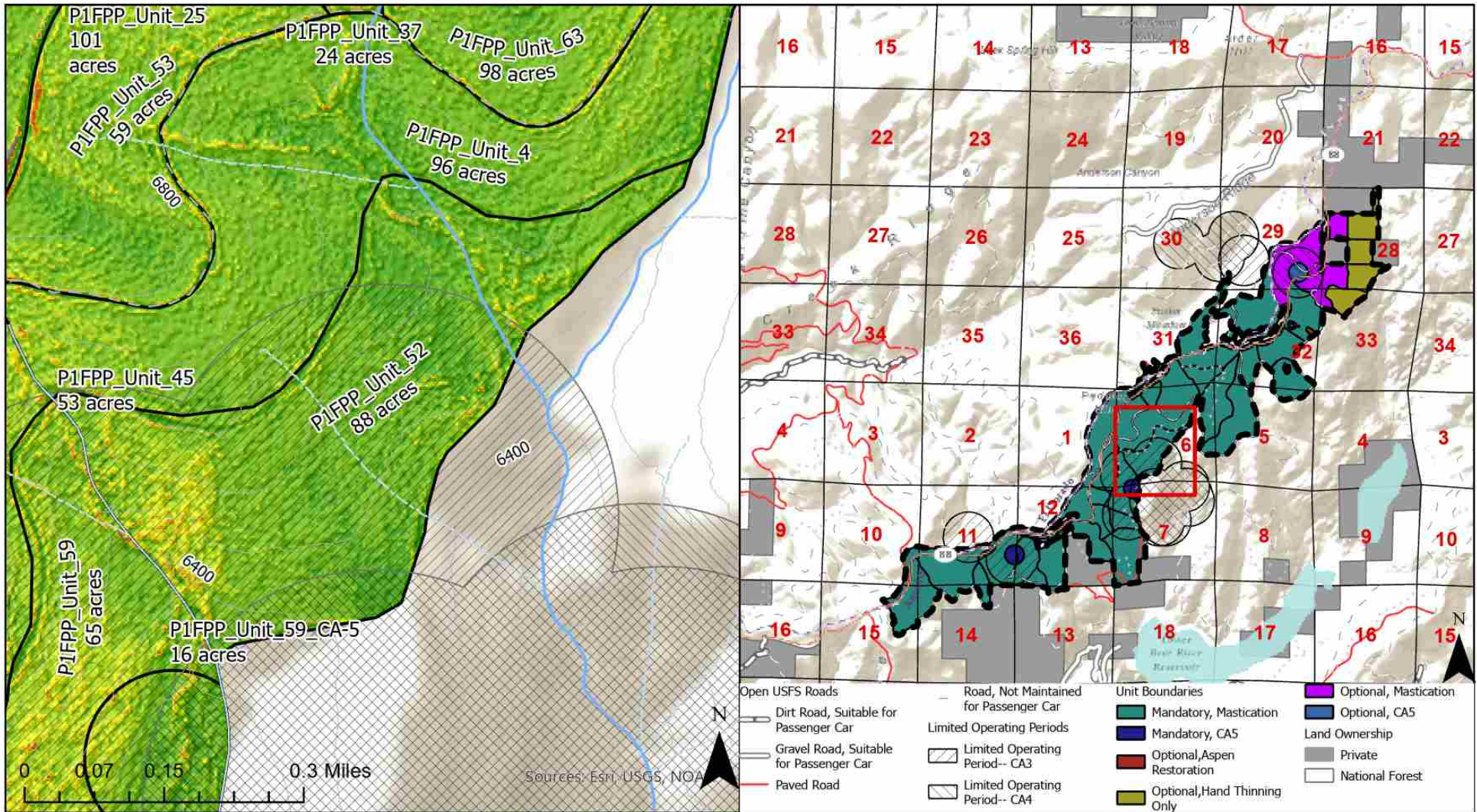
Unit	Acres	Slope
P1FPP_Unit_51	46	23



Map Date: 11 May 2023  
Contact: Regine Miller  
Regine.miller3@gmail.com



# Forest Projects Plan-- Phase 1 Fuel Reduction NAIP Imagery



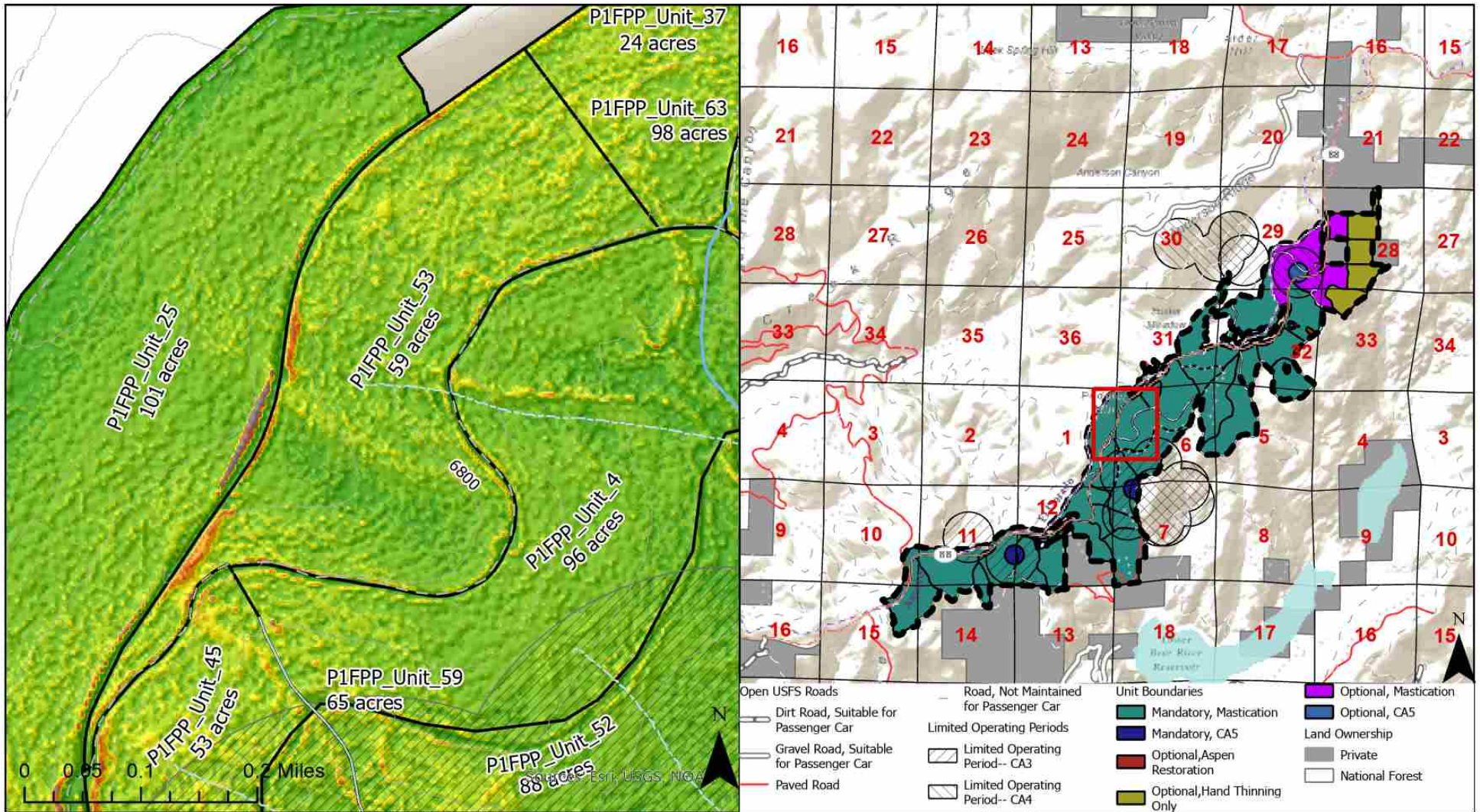
Unit	Acres	Slope
P1FPP_Unit_52	87	20



Map Date: 11 May 2023  
 Contact: Regine Miller  
 Regine.miller3@gmail.com



# Forest Projects Plan-- Phase 1 Fuel Reduction NAIP Imagery



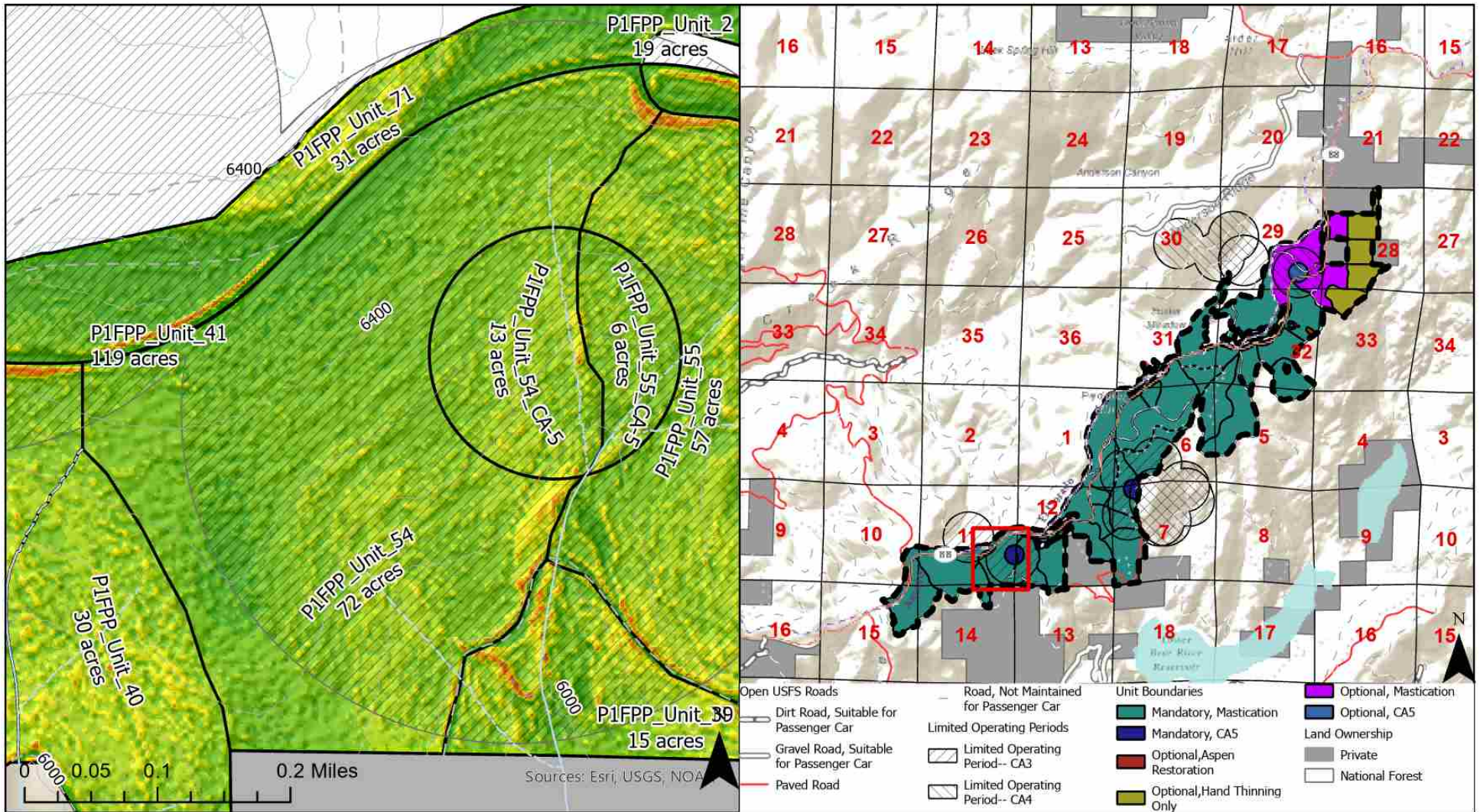
Unit	Acres	Slope
P1FPP_Unit_53	58	28



Map Date: 11 May 2023  
 Contact: Regine Miller  
 Regine.miller3@gmail.com



# Forest Projects Plan-- Phase 1 Fuel Reduction NAIP Imagery



- Unit Boundaries**
- Limited Operating Periods**
  - Limited Operating Period-- CA3
  - Limited Operating Period-- CA4
- Hydrology**
  - Intermittent Stream
  - Perennial Stream
  - Ephemeral Stream
- Land Ownership**
  - Private Land
  - National Forest
  - Percent Slope
    - 0-15%
    - 15-30%
    - 30-40%
    - 40-55%
    - 55-70%
    - 70-85%
    - Non-op (hazard)

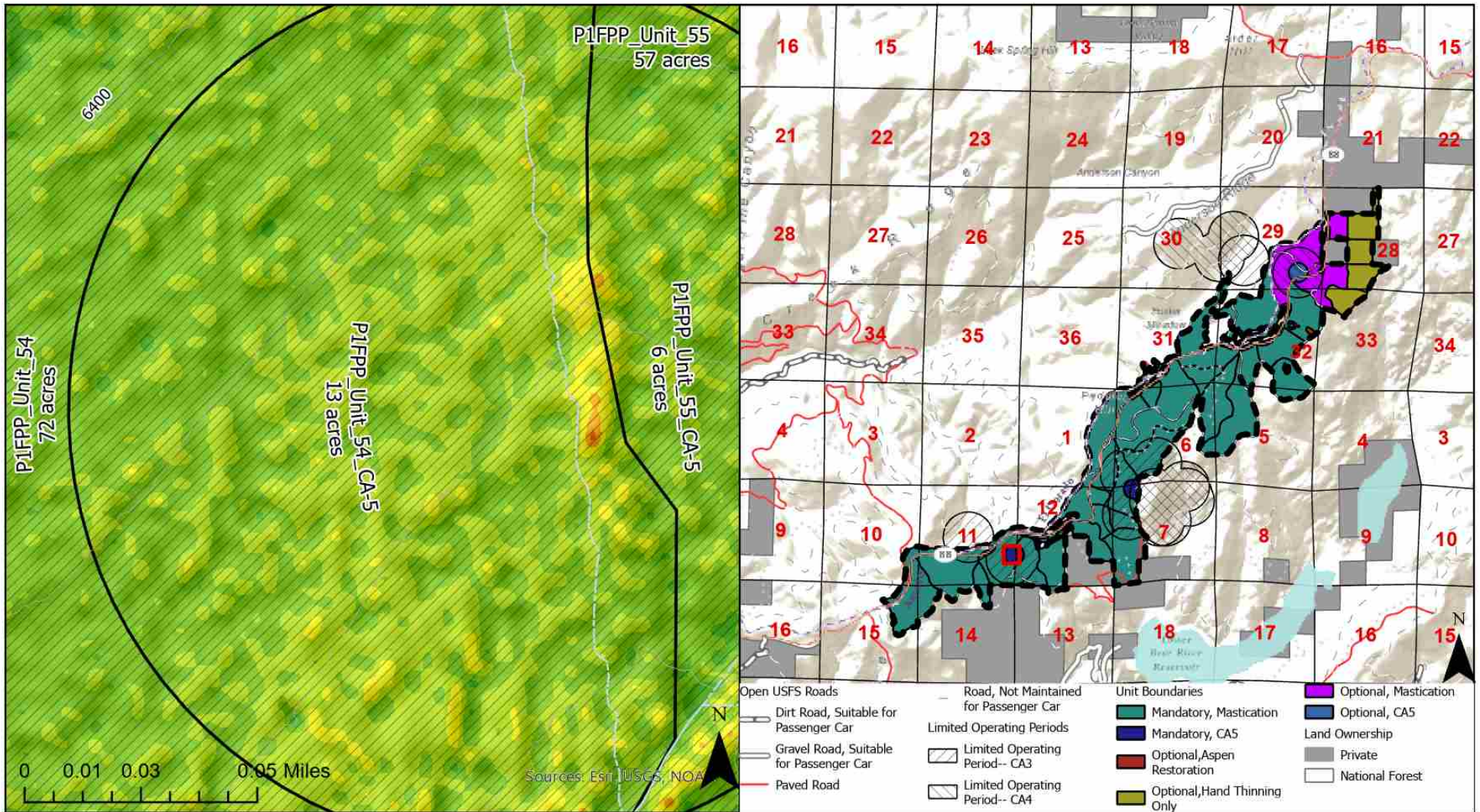
Unit	Acres	Slope
P1FPP_Unit_54	71	25



Map Date: 11 May 2023  
 Contact: Regine Miller  
 Regine.miller3@gmail.com



# Forest Projects Plan-- Phase 1 Fuel Reduction NAIP Imagery



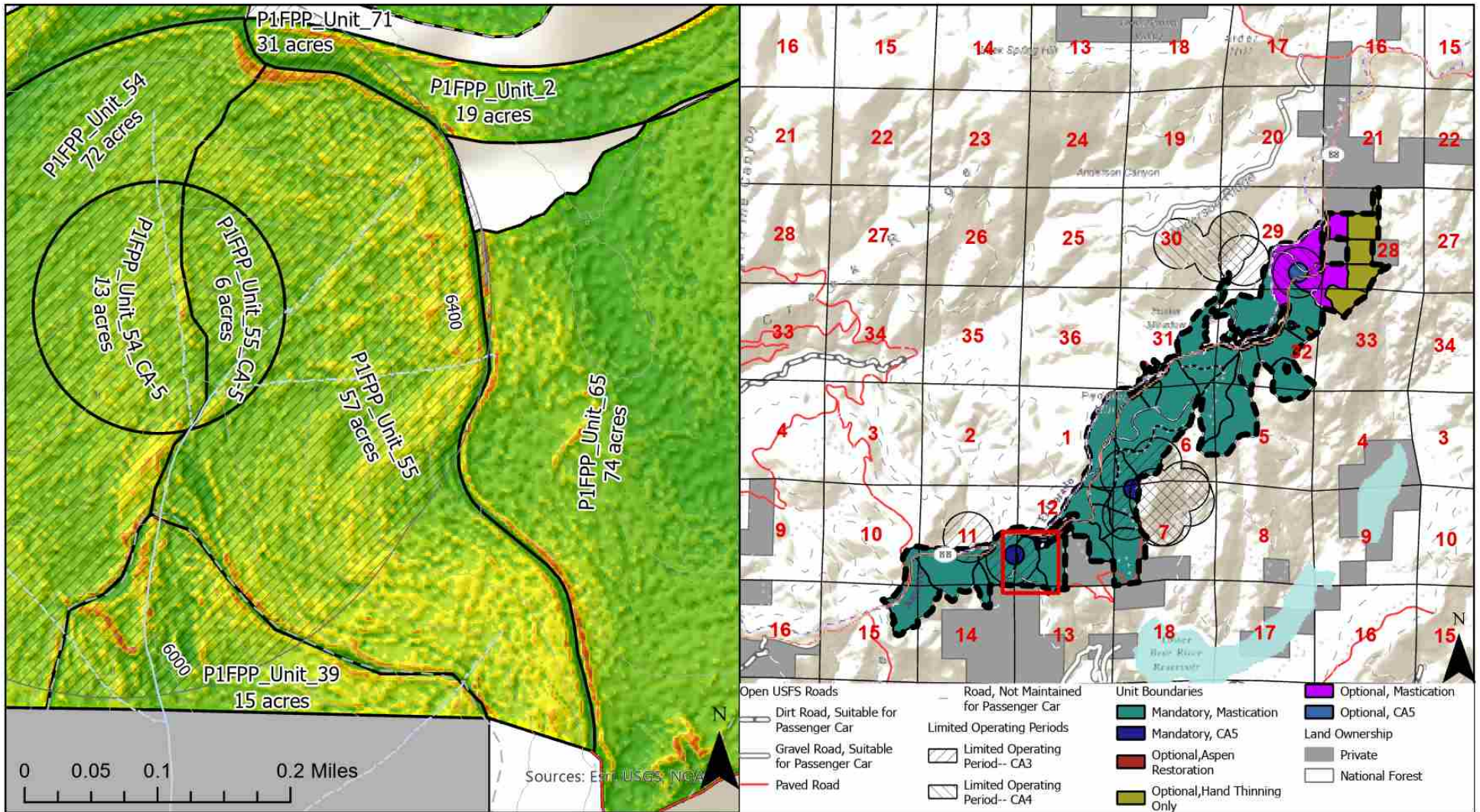
Unit	Acres
P1FPP_Unit_54_CA-5	12



Map Date: 11 May 2023  
 Contact: Regine Miller  
 Regine.miller3@gmail.com



# Forest Projects Plan-- Phase 1 Fuel Reduction NAIP Imagery



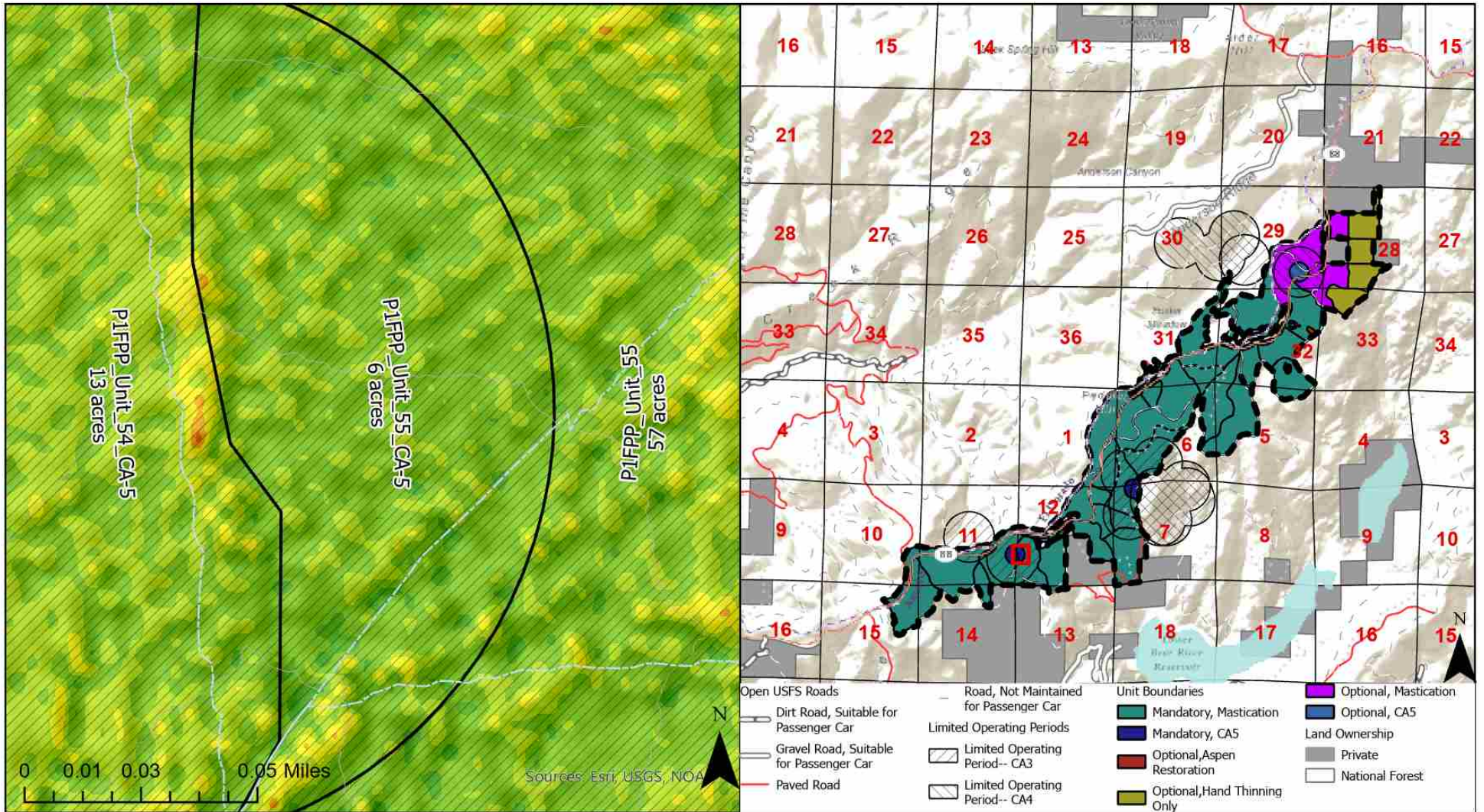
Unit	Acres	Slope
P1FPP_Unit_55	57	32



Map Date: 11 May 2023  
 Contact: Regine Miller  
 Regine.miller3@gmail.com



# Forest Projects Plan-- Phase 1 Fuel Reduction NAIP Imagery



- |                                  |                     |                       |        |                 |
|----------------------------------|---------------------|-----------------------|--------|-----------------|
| Unit Boundaries                  | <b>Hydrology</b>    | <b>Land Ownership</b> | 15-30% | 70-85%          |
| <b>Limited Operating Periods</b> | Intermittent Stream | Private Land          | 30-40% | Non-op (hazard) |
| Limited Operating Period-- CA3   | Perennial Stream    | National Forest       | 40-55% |                 |
| Limited Operating Period-- CA4   | Ephemeral Stream    | <b>Percent Slope</b>  | 55-70% |                 |
|                                  |                     | 0-15%                 |        |                 |

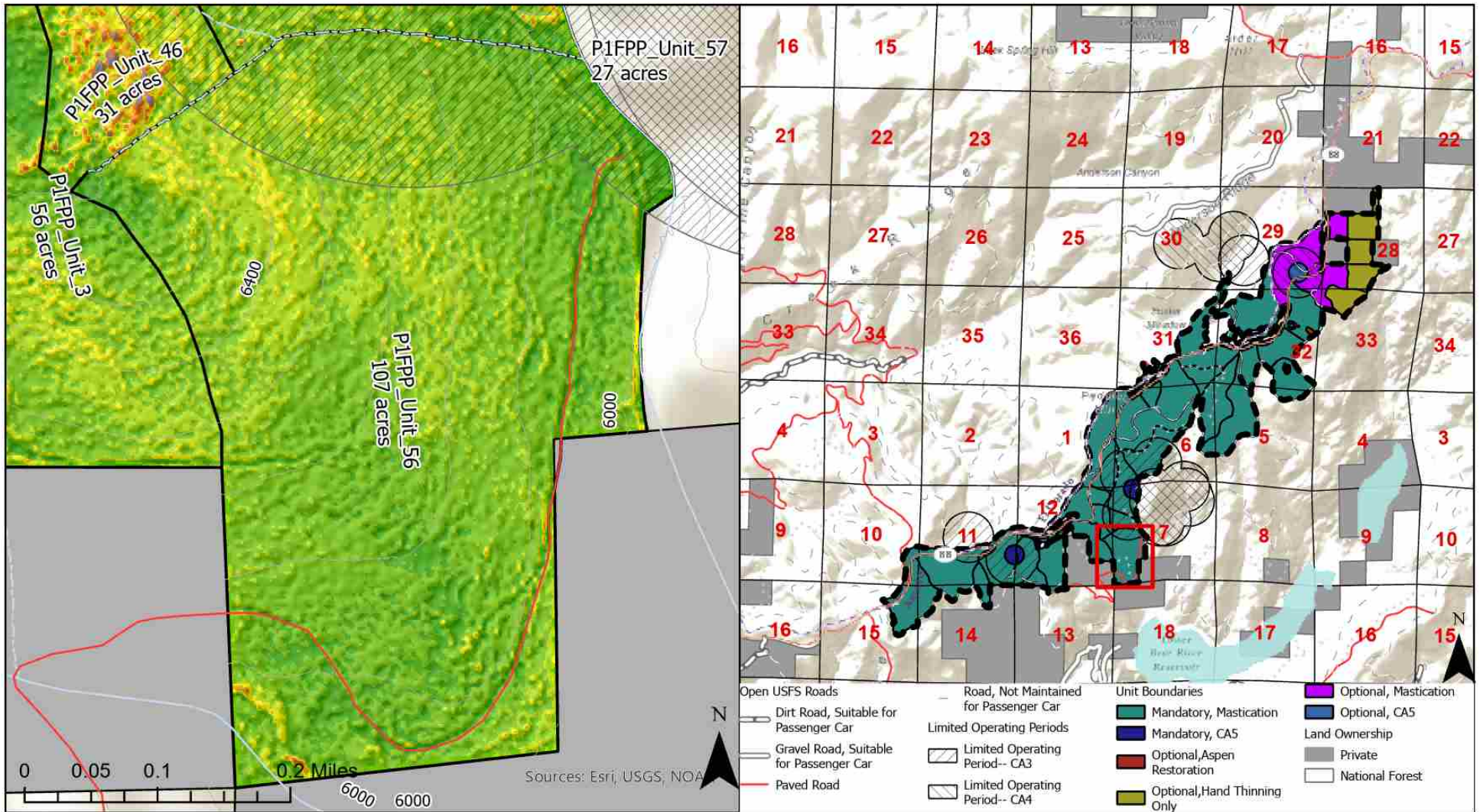
Unit	Acres
P1FPP_Unit_55_CA-5	6



Map Date: 11 May 2023  
Contact: Regine Miller  
Regine.miller3@gmail.com



# Forest Projects Plan-- Phase 1 Fuel Reduction NAIP Imagery



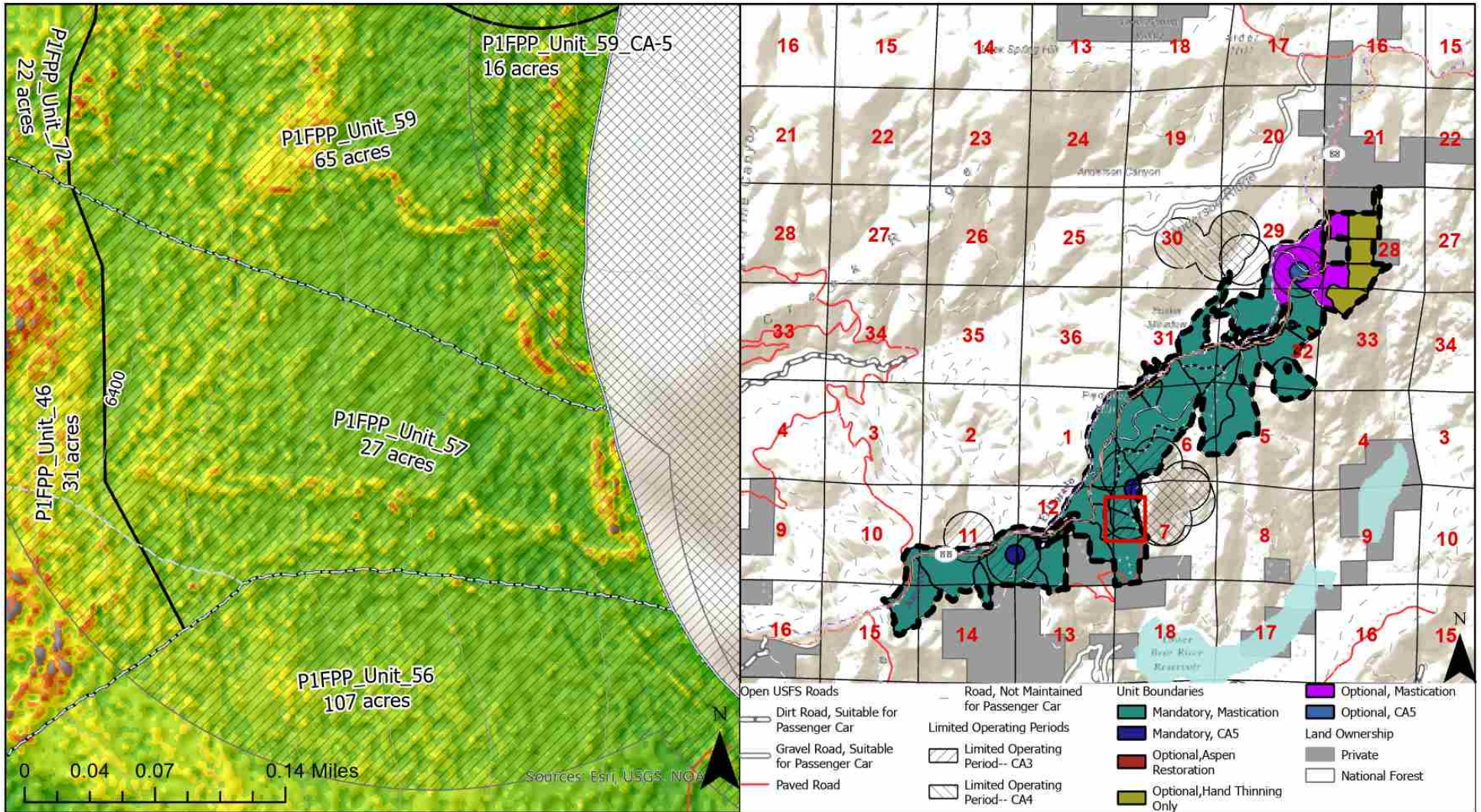
Unit	Acres	Slope
P1FPP_Unit_56	106	25



Map Date: 11 May 2023  
 Contact: Regine Miller  
 Regine.miller3@gmail.com



# Forest Projects Plan-- Phase 1 Fuel Reduction NAIP Imagery



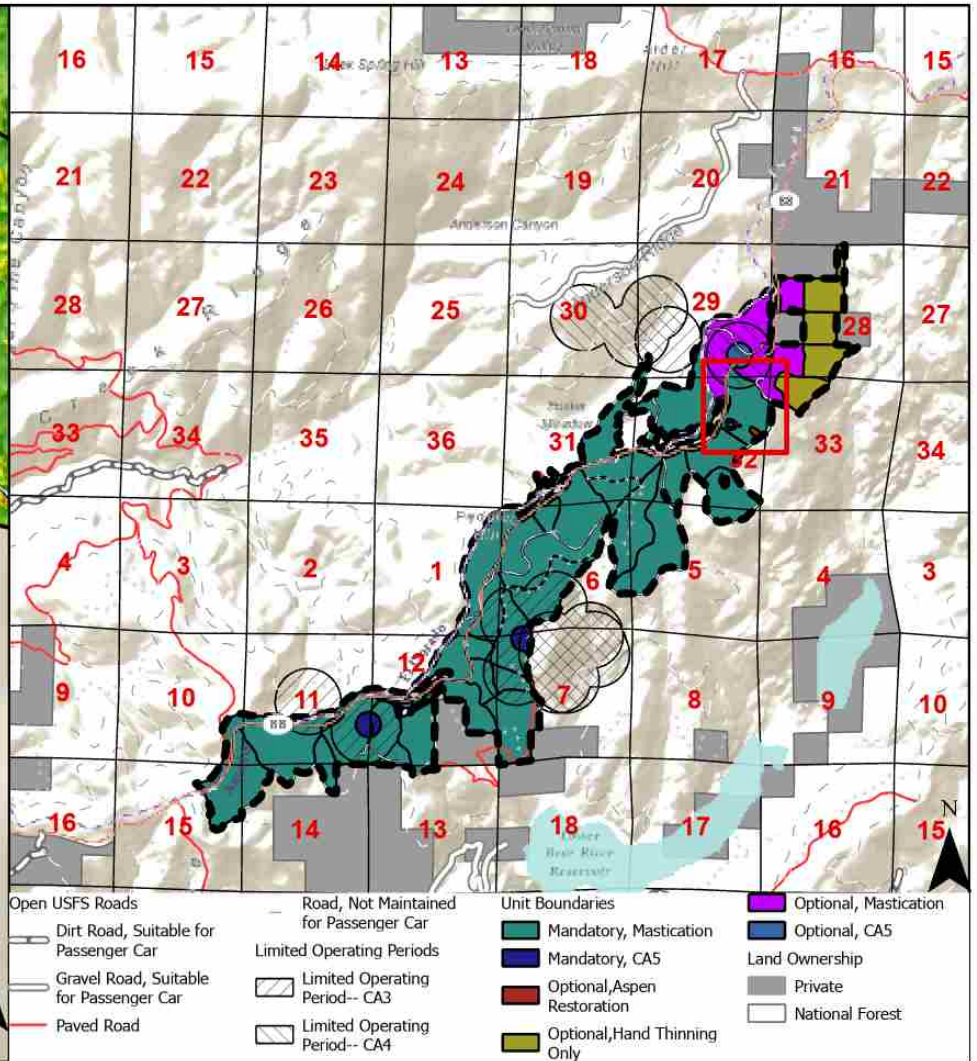
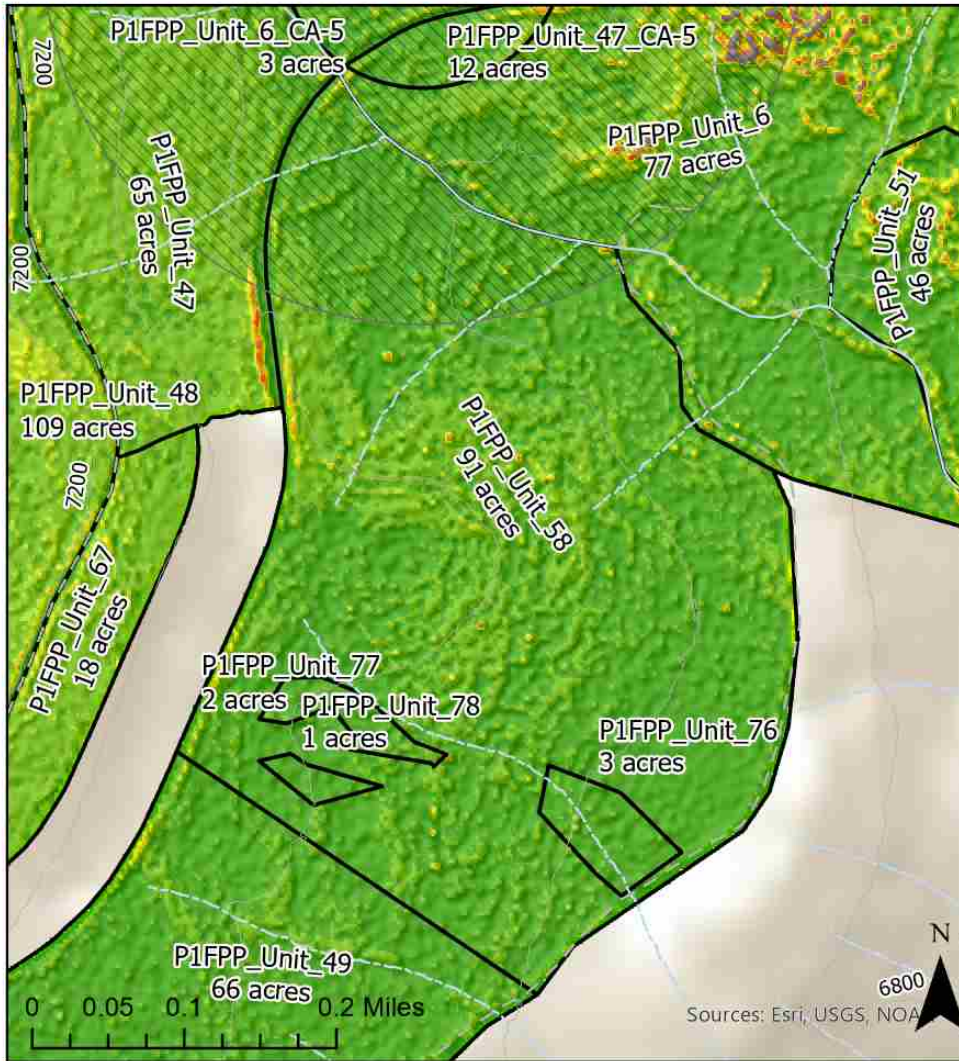
Unit	Acres	Slope
P1FPP_Unit_57	26	26



Map Date: 11 May 2023  
 Contact: Regine Miller  
 Regine.miller3@gmail.com



# Forest Projects Plan-- Phase 1 Fuel Reduction NAIP Imagery



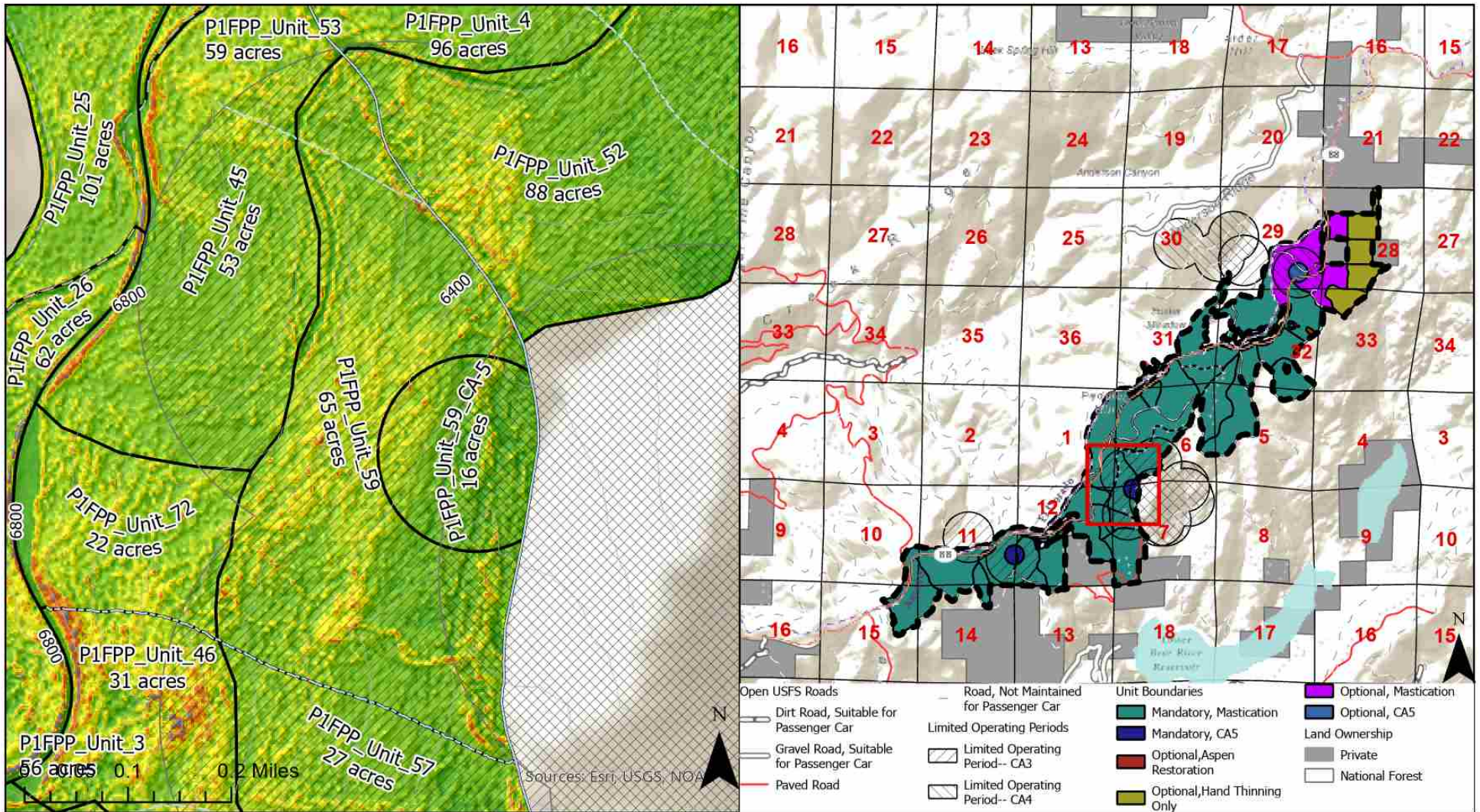
Unit	Acres	Slope
P1FPP_Unit_58	91	11



Map Date: 11 May 2023  
Contact: Regine Miller  
Regine.miller3@gmail.com



# Forest Projects Plan-- Phase 1 Fuel Reduction NAIP Imagery



- Unit Boundaries
- Limited Operating Periods
  - Limited Operating Period-- CA3
  - Limited Operating Period-- CA4
- Hydrology
  - Intermittent Stream
  - Perennial Stream
  - Ephemeral Stream
- Land Ownership
  - Private Land
  - National Forest
  - Percent Slope
    - 0-15%
    - 15-30%
    - 30-40%
    - 40-55%
    - 55-70%
    - 70-85%
    - Non-op (hazard)

- Open USFS Roads
  - Dirt Road, Suitable for Passenger Car
  - Gravel Road, Suitable for Passenger Car
  - Paved Road
- Road, Not Maintained for Passenger Car
- Limited Operating Periods
  - Limited Operating Period-- CA3
  - Limited Operating Period-- CA4
- Unit Boundaries
  - Mandatory, Mastication
  - Mandatory, CA5
  - Optional, Aspen Restoration
  - Optional, Hand Thinning Only
  - Optional, Mastication
  - Optional, CA5
- Land Ownership
  - Private
  - National Forest

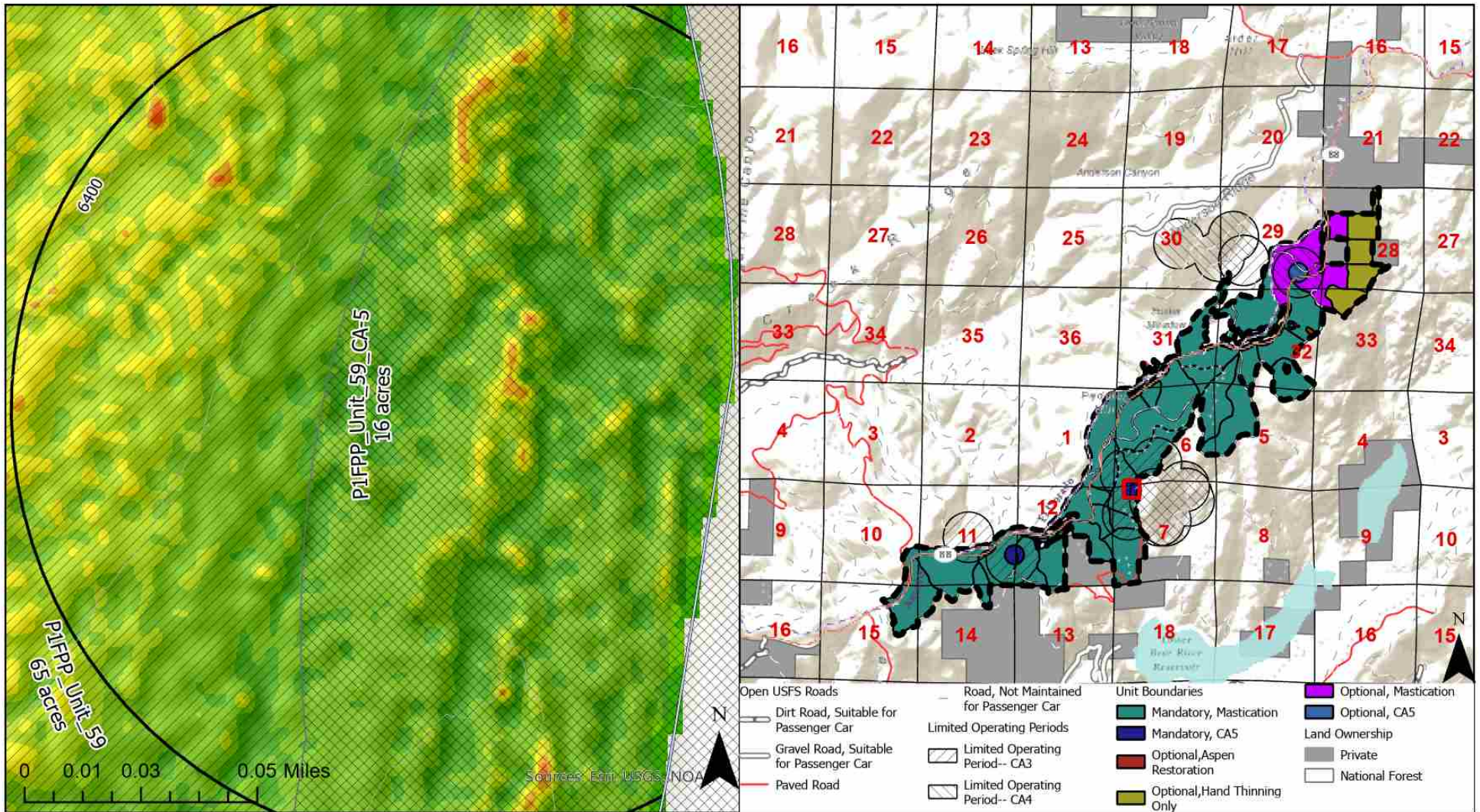
Unit	Acres	Slope
P1FPP_Unit_59	64	28



Map Date: 11 May 2023  
 Contact: Regine Miller  
 Regine.miller3@gmail.com



# Forest Projects Plan-- Phase 1 Fuel Reduction NAIP Imagery



- |                                |                     |                       |        |                 |
|--------------------------------|---------------------|-----------------------|--------|-----------------|
| Unit Boundaries                | <b>Hydrology</b>    | <b>Land Ownership</b> | 15-30% | 70-85%          |
| Limited Operating Period-- CA3 | Intermittent Stream | Private Land          | 30-40% | Non-op (hazard) |
| Limited Operating Period-- CA4 | Perennial Stream    | National Forest       | 40-55% |                 |
|                                | Ephemeral Stream    | <b>Percent Slope</b>  | 55-70% |                 |
|                                |                     | 0-15%                 |        |                 |

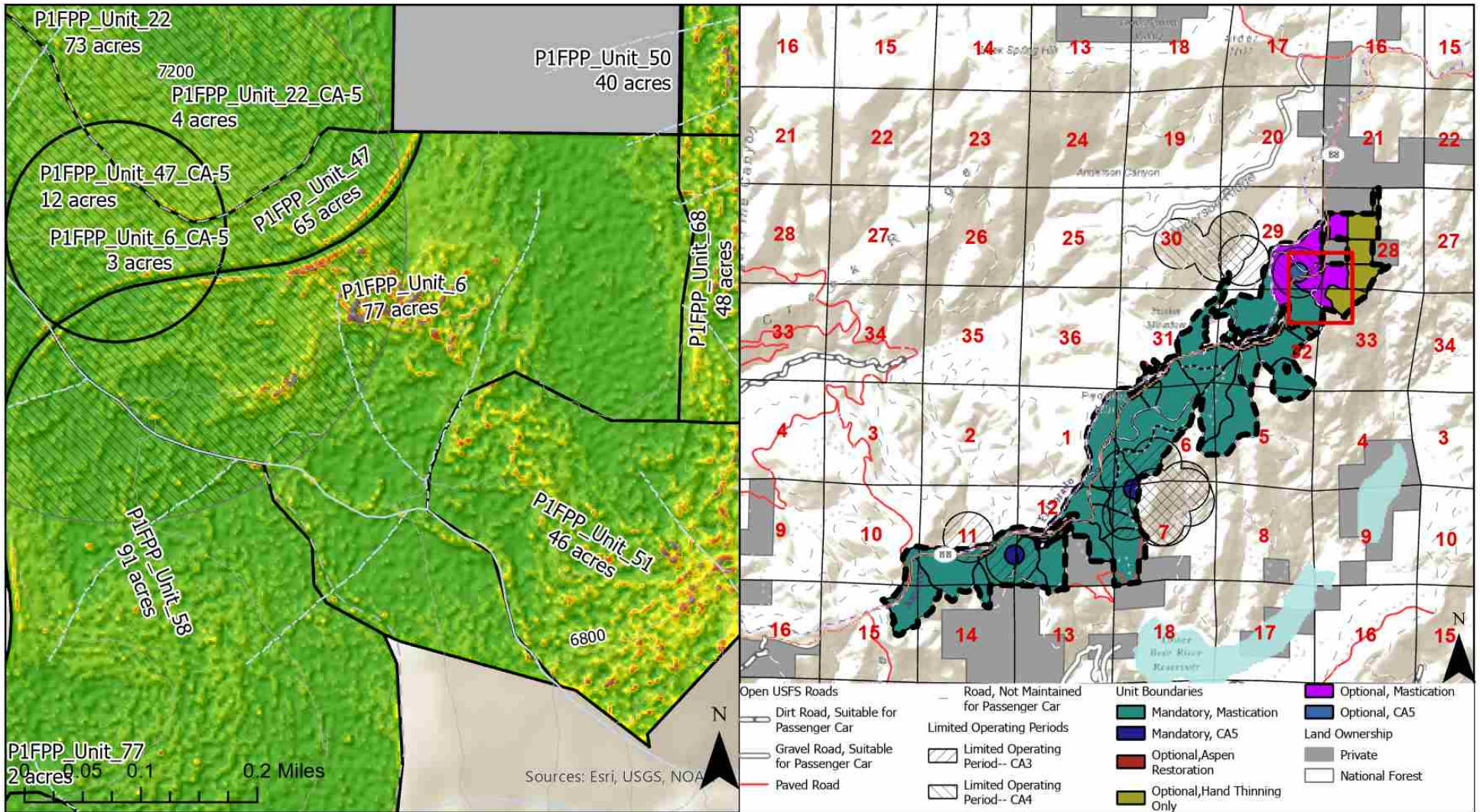
Unit	Acres
P1FPP_Unit_59_CA-5	15



Map Date: 11 May 2023  
 Contact: Regine Miller  
 Regine.miller3@gmail.com



# Forest Projects Plan-- Phase 1 Fuel Reduction NAIP Imagery



- Unit Boundaries**
- Limited Operating Periods**
- Limited Operating Period-- CA3
- Limited Operating Period-- CA4
- Hydrology**
- Intermittent Stream
- Perennial Stream
- Ephemeral Stream
- Land Ownership**
- Private Land
- National Forest
- Percent Slope**
- 0-15%
- 15-30%
- 30-40%
- 40-55%
- 55-70%
- 70-85%
- Non-op (hazard)

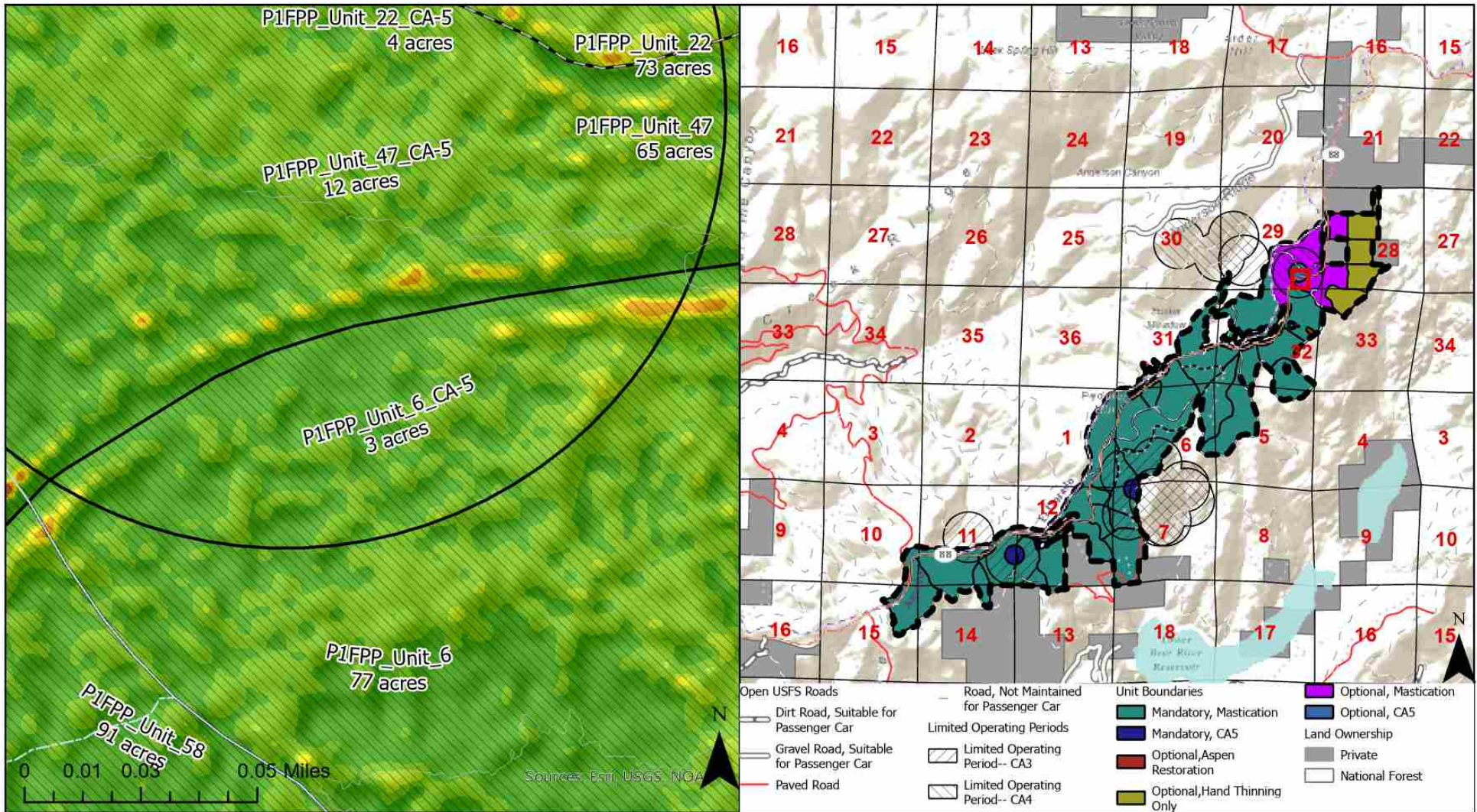
Unit	Acres	Slope
P1FPP_Unit_6	77	13



Map Date: 11 May 2023  
 Contact: Regine Miller  
 Regine.miller3@gmail.com



# Forest Projects Plan-- Phase 1 Fuel Reduction NAIP Imagery



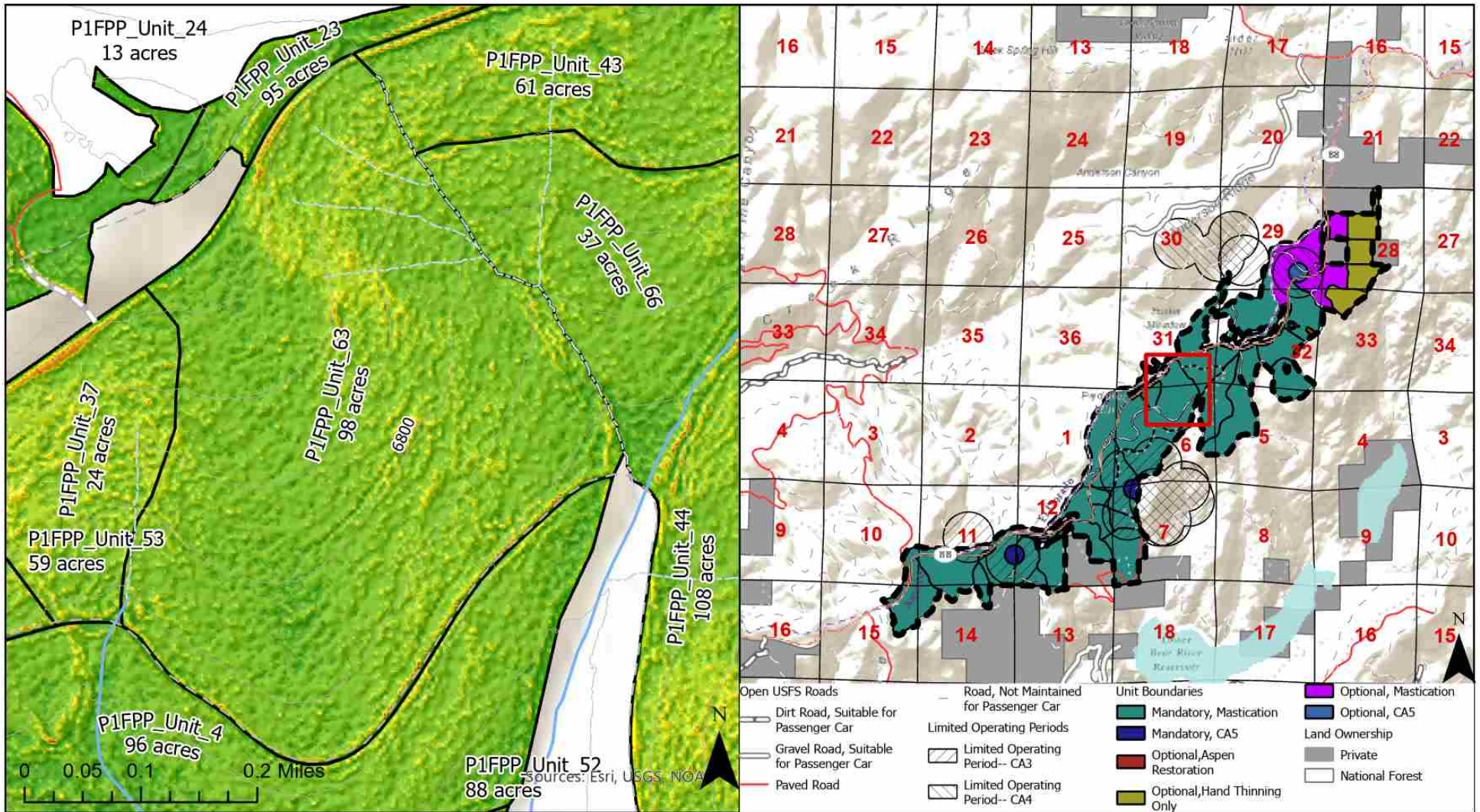
Unit	Acres
P1FPP_Unit_6_CA-5	3



Map Date: 11 May 2023  
 Contact: Regine Miller  
 Regine.miller3@gmail.com



# Forest Projects Plan-- Phase 1 Fuel Reduction NAIP Imagery



- Unit Boundaries
- Limited Operating Periods
- Limited Operating Period-- CA3
- Limited Operating Period-- CA4
- Hydrology
- Intermittent Stream
- Perennial Stream
- Ephemeral Stream
- Land Ownership
- Private Land
- National Forest
- Percent Slope
- 0-15%
- 15-30%
- 30-40%
- 40-55%
- 55-70%
- 70-85%
- Non-op (hazard)

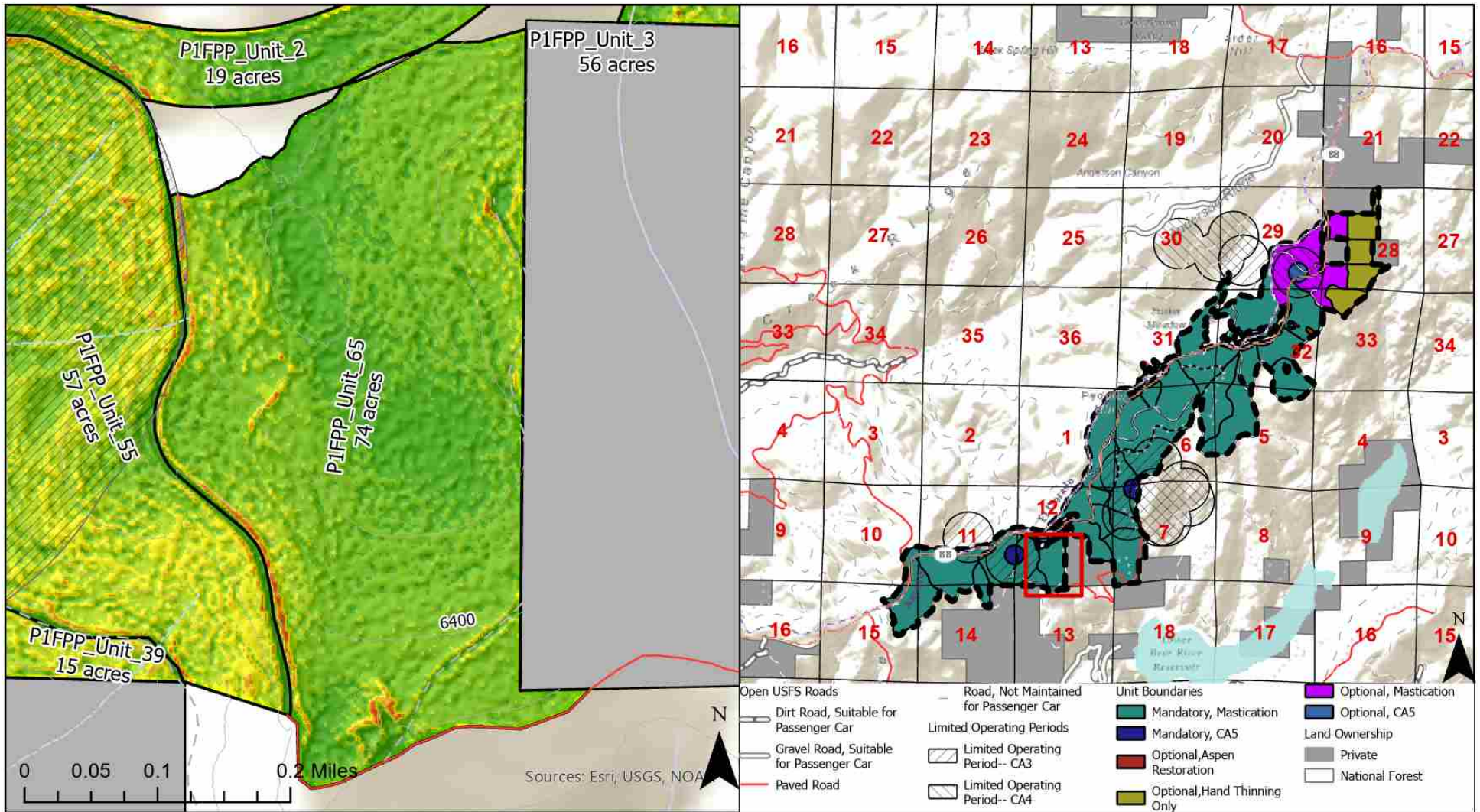
Unit	Acres	Slope
P1FPP_Unit_63	98	24



Map Date: 11 May 2023  
Contact: Regine Miller  
Regine.miller3@gmail.com



# Forest Projects Plan-- Phase 1 Fuel Reduction NAIP Imagery



- Unit Boundaries
- Limited Operating Periods
  - Limited Operating Period-- CA3
  - Limited Operating Period-- CA4
- Hydrology
  - Intermittent Stream
  - Perennial Stream
  - Ephemeral Stream
- Land Ownership
  - Private Land
  - National Forest
  - Percent Slope
    - 0-15%
    - 15-30%
    - 30-40%
    - 40-55%
    - 55-70%
    - 70-85%
    - Non-op (hazard)

- Open USFS Roads
  - Dirt Road, Suitable for Passenger Car
  - Gravel Road, Suitable for Passenger Car
  - Paved Road
- Road, Not Maintained for Passenger Car
- Limited Operating Periods
  - Limited Operating Period-- CA3
  - Limited Operating Period-- CA4
- Unit Boundaries
  - Mandatory, Mastication
  - Mandatory, CAS
  - Optional, Aspen Restoration
  - Optional, Hand Thinning Only
  - Optional, Mastication
  - Optional, CAS
- Land Ownership
  - Private
  - National Forest

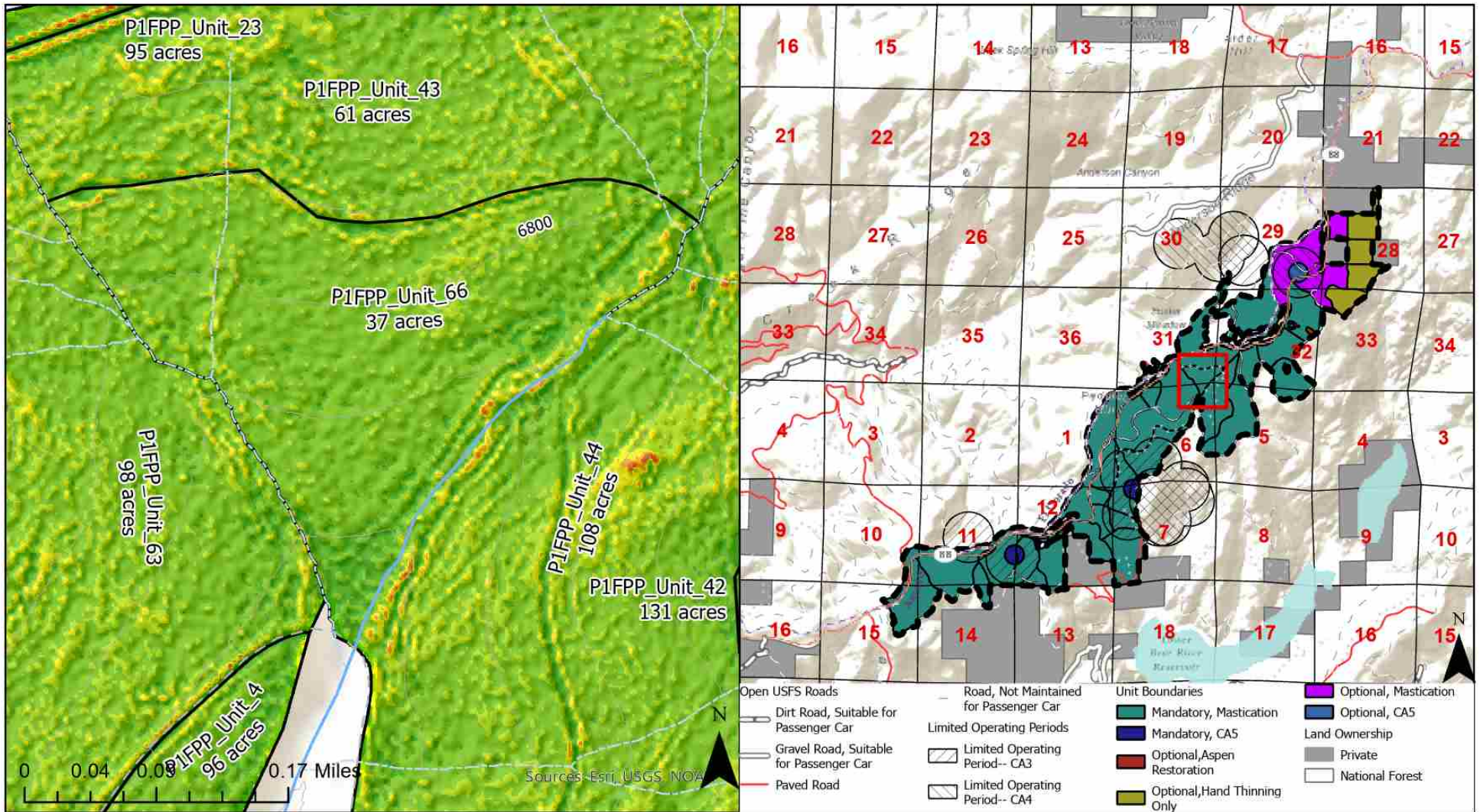
Unit	Acres	Slope
P1FPP_Unit_65	74	20



Map Date: 11 May 2023  
Contact: Regine Miller  
Regine.miller3@gmail.com



# Forest Projects Plan-- Phase 1 Fuel Reduction NAIP Imagery



- Unit Boundaries
  - Limited Operating Period-- CA3
  - Limited Operating Period-- CA4
- Hydrology**
  - Intermittent Stream
  - Perennial Stream
  - Ephemeral Stream
- Land Ownership**
  - Private Land
  - National Forest
  - Percent Slope**
  - 0-15%
  - 15-30%
  - 30-40%
  - 40-55%
  - 55-70%
  - 70-85%
  - Non-op (hazard)

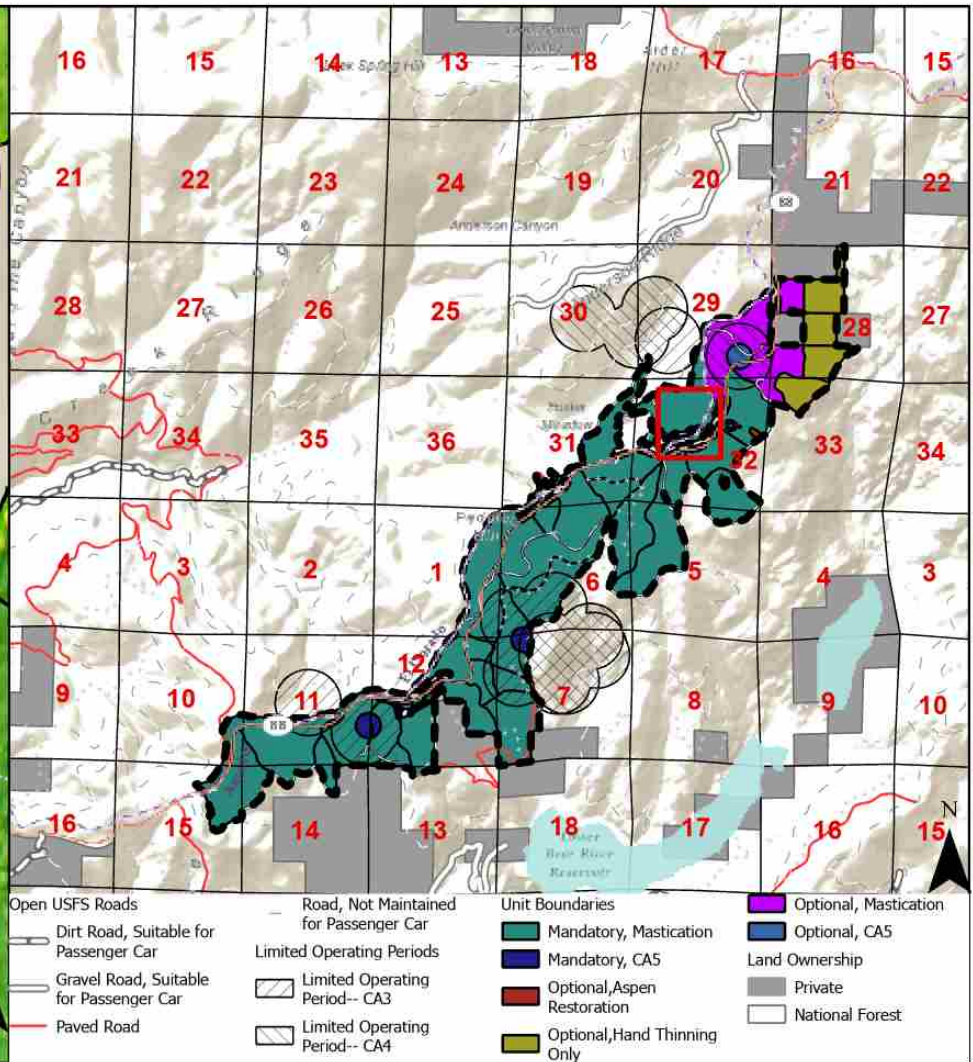
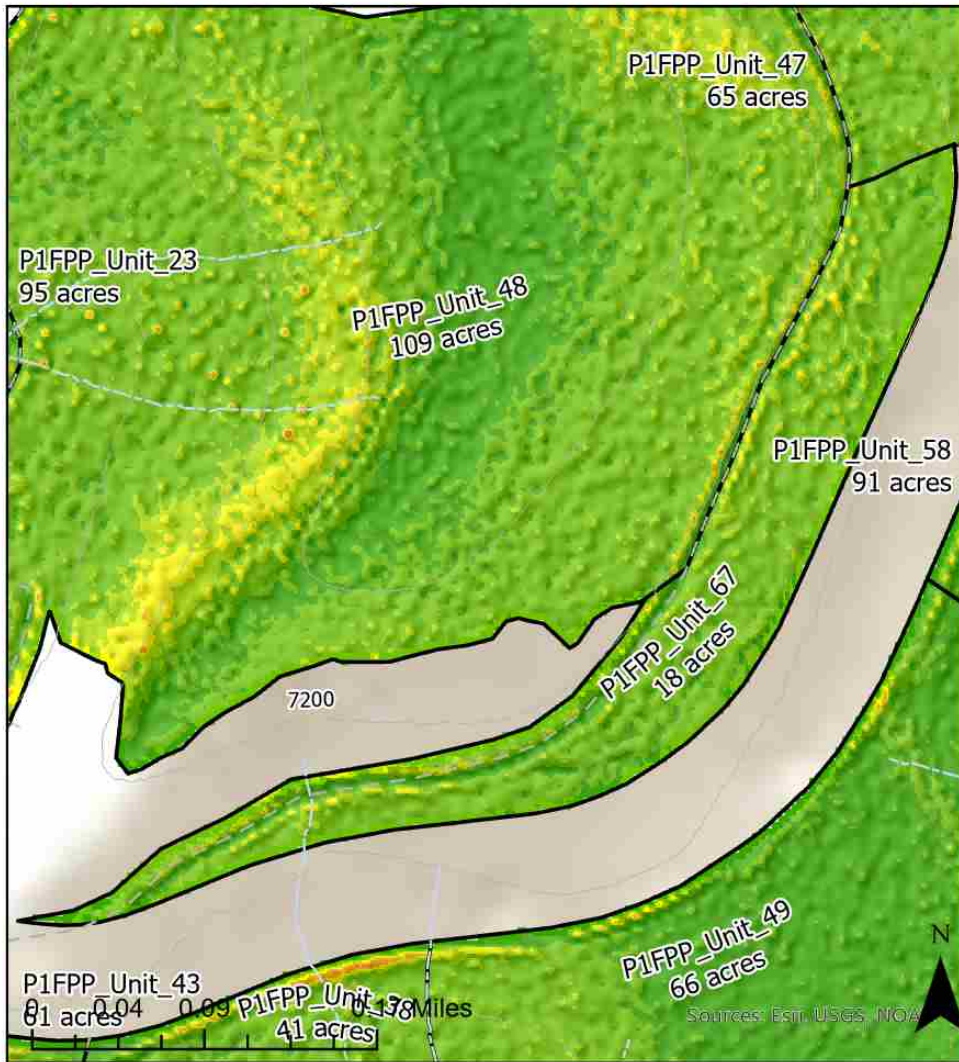
Unit	Acres	Slope
P1FPP_Unit_66	36	24



Map Date: 11 May 2023  
 Contact: Regine Miller  
 Regine.miller3@gmail.com



# Forest Projects Plan-- Phase 1 Fuel Reduction NAIP Imagery



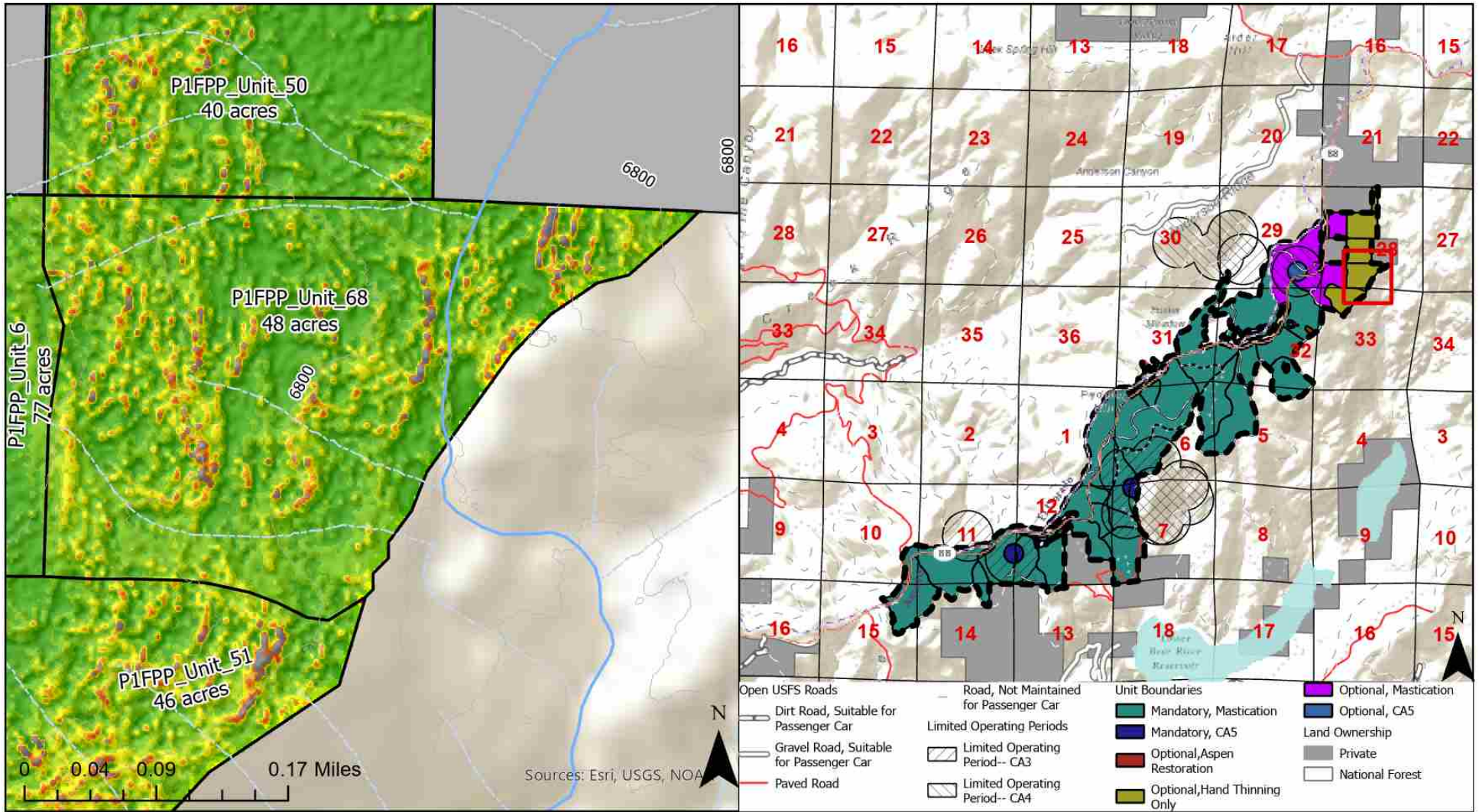
Unit	Acres	Slope
P1FPP_Unit_67	17	22



Map Date: 11 May 2023  
 Contact: Regine Miller  
 Regine.miller3@gmail.com



# Forest Projects Plan-- Phase 1 Fuel Reduction NAIP Imagery



- Unit Boundaries
  - Limited Operating Period-- CA3
  - Limited Operating Period-- CA4
- Hydrology**
  - Intermittent Stream
  - Perennial Stream
  - Ephemeral Stream
- Land Ownership**
  - Private Land
  - National Forest
  - Percent Slope**
  - 0-15%
  - 15-30%
  - 30-40%
  - 40-55%
  - 55-70%
  - 70-85%
  - Non-op (hazard)

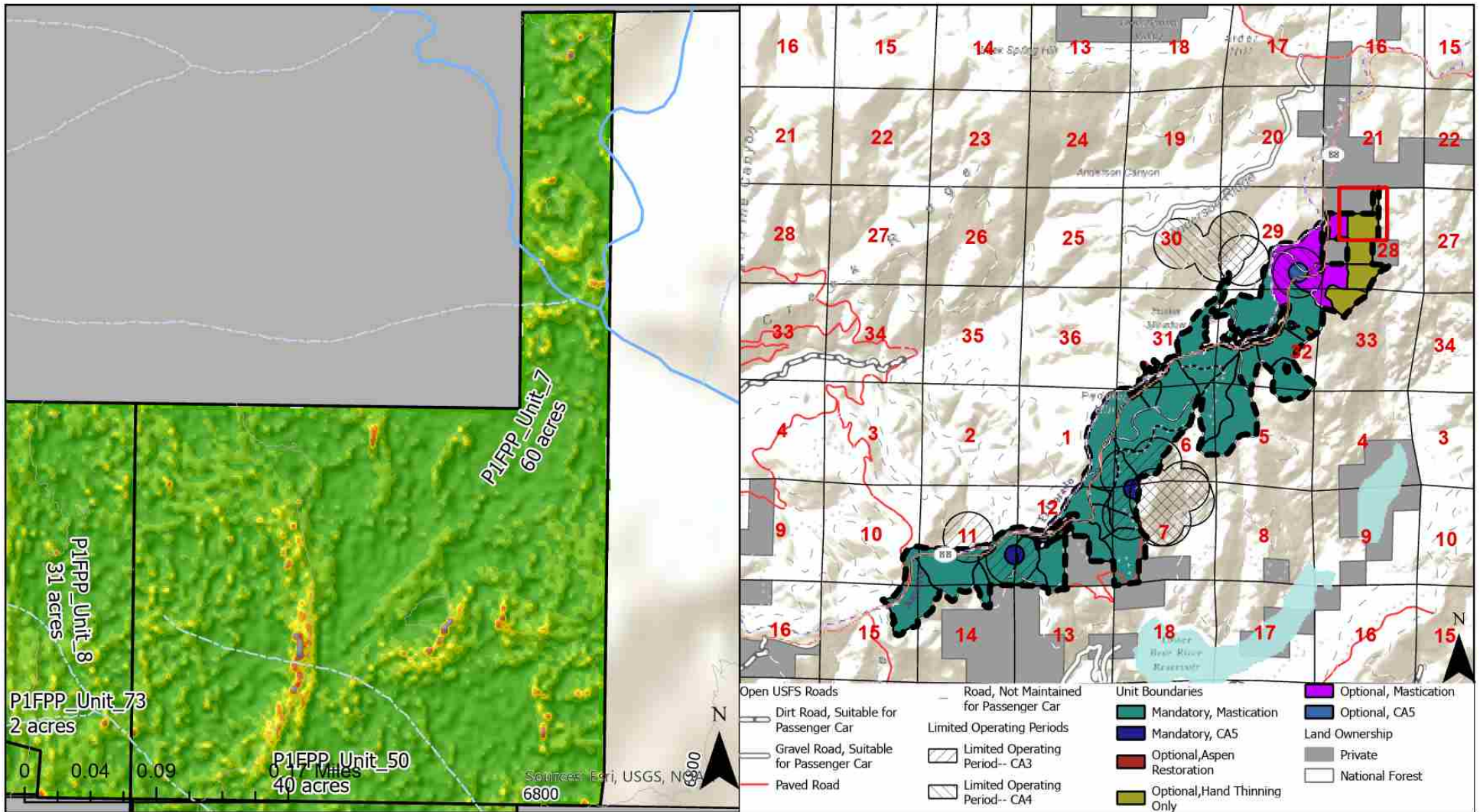
Unit	Acres	Slope
P1FPP_Unit_68	47	20



Map Date: 11 May 2023  
 Contact: Regine Miller  
 Regine.miller3@gmail.com



# Forest Projects Plan-- Phase 1 Fuel Reduction NAIP Imagery



- Unit Boundaries
- Intermittent Stream
- Perennial Stream
- Ephemeral Stream
- Private Land
- National Forest
- 0-15%
- 15-30%
- 30-40%
- 40-55%
- 55-70%
- 70-85%
- Non-op (hazard)

- Open USFS Roads
- Dirt Road, Suitable for Passenger Car
- Gravel Road, Suitable for Passenger Car
- Paved Road
- Road, Not Maintained for Passenger Car
- Limited Operating Period-- CA3
- Limited Operating Period-- CA4
- Unit Boundaries
- Mandatory, Mastication
- Mandatory, CAS
- Optional, Aspen Restoration
- Optional, Hand Thinning Only
- Optional, Mastication
- Optional, CAS
- Land Ownership
- Private
- National Forest

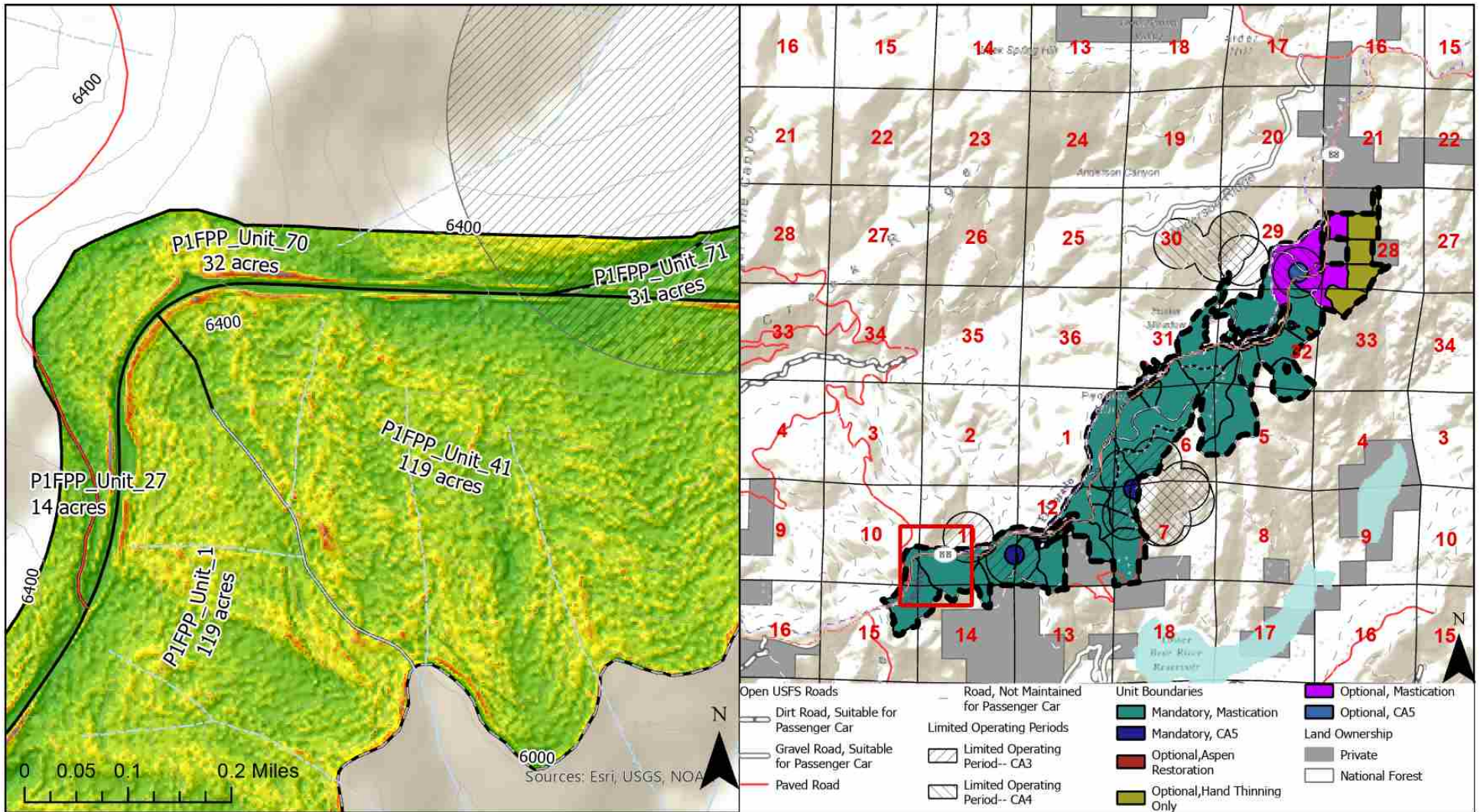
Unit	Acres	Slope
P1FPP_Unit_7	59	12



Map Date: 11 May 2023  
 Contact: Regine Miller  
 Regine.miller3@gmail.com



# Forest Projects Plan-- Phase 1 Fuel Reduction NAIP Imagery



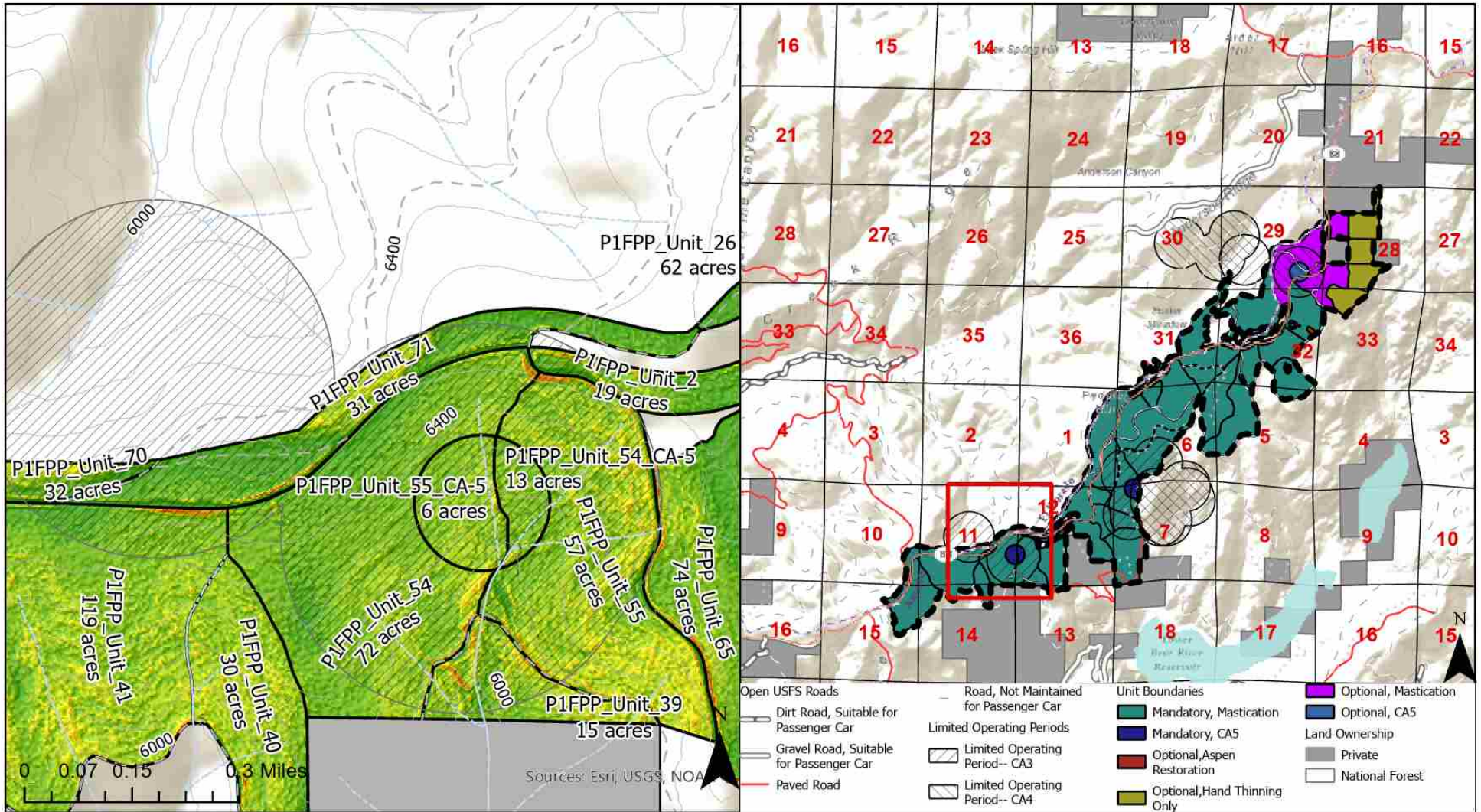
Unit	Acres	Slope
P1FPP_Unit_70	31	26



Map Date: 11 May 2023  
 Contact: Regine Miller  
 Regine.miller3@gmail.com



# Forest Projects Plan-- Phase 1 Fuel Reduction NAIP Imagery



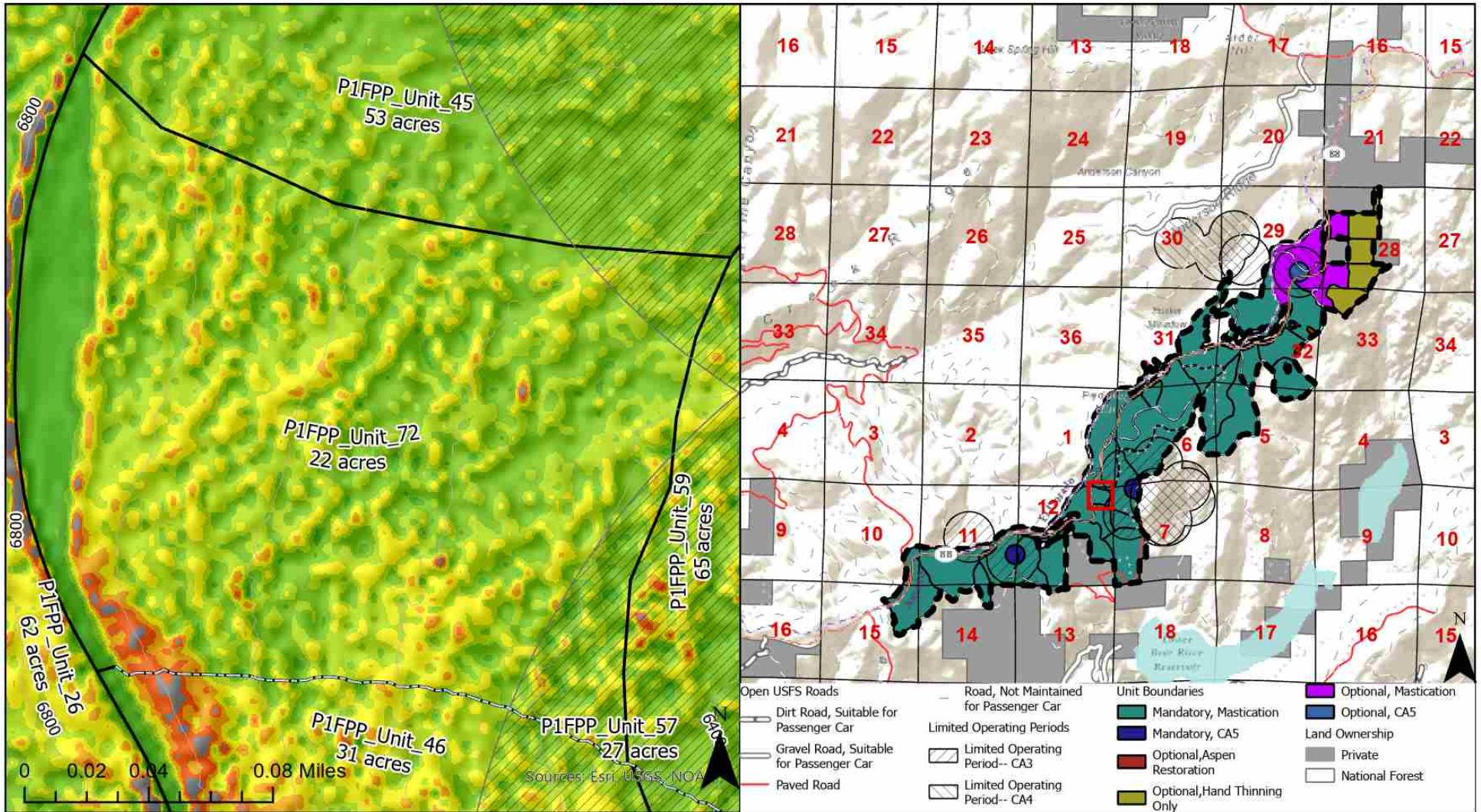
Unit	Acres	Slope
P1FPP_Unit_71	31	13



Map Date: 11 May 2023  
Contact: Regine Miller  
Regine.miller3@gmail.com



# Forest Projects Plan-- Phase 1 Fuel Reduction NAIP Imagery



- Unit Boundaries
  - Limited Operating Period-- CA3
  - Limited Operating Period-- CA4
- Hydrology**
  - Intermittent Stream
  - Perennial Stream
  - Ephemeral Stream
- Land Ownership**
  - Private Land
  - National Forest
  - Percent Slope**
  - 0-15%
  - 15-30%
  - 30-40%
  - 40-55%
  - 55-70%
  - 70-85%
  - Non-op (hazard)

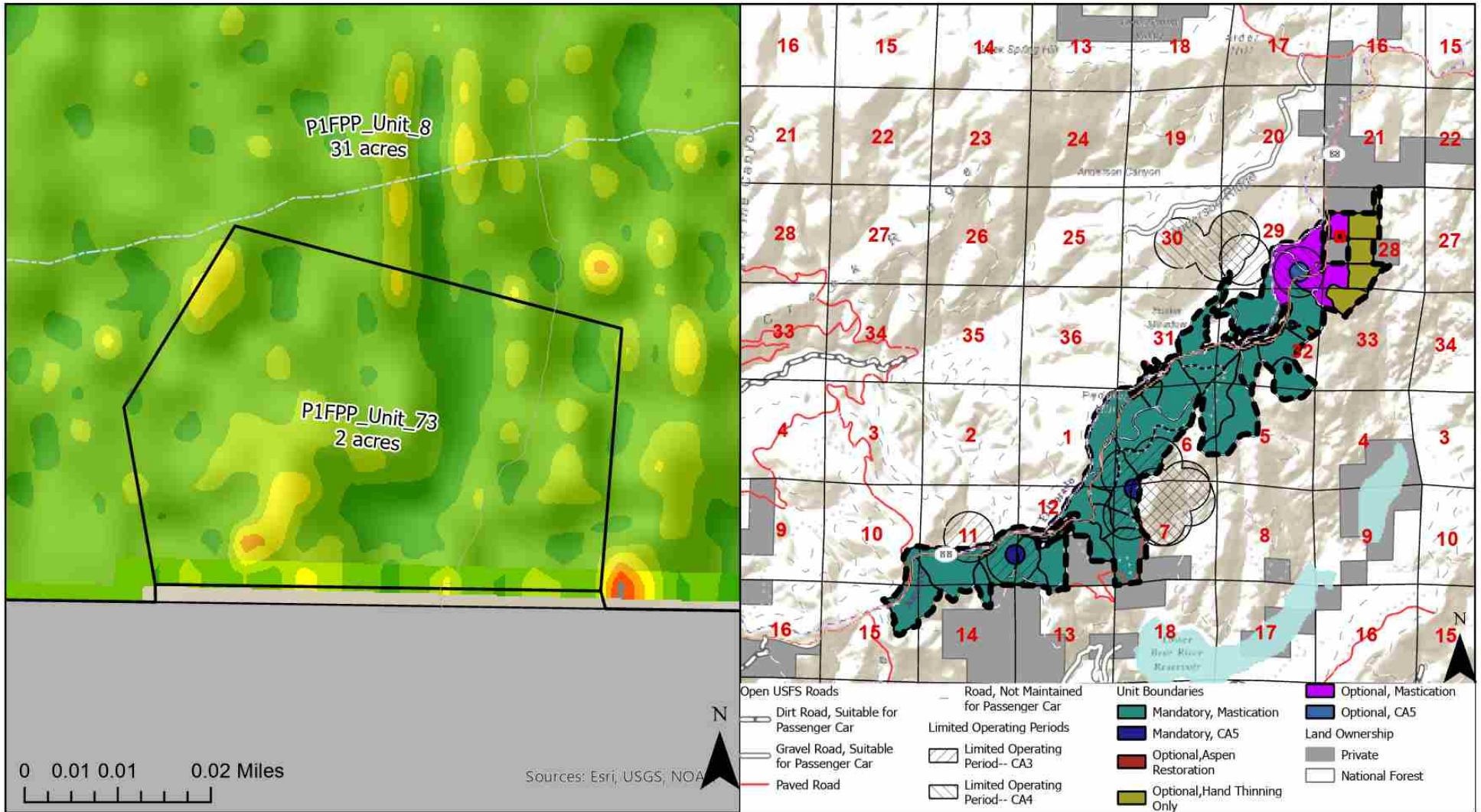
Unit	Acres	Slope
P1FPP_Unit_72	21	31



Map Date: 11 May 2023  
 Contact: Regine Miller  
 Regine.miller3@gmail.com



# Forest Projects Plan-- Phase 1 Fuel Reduction NAIP Imagery



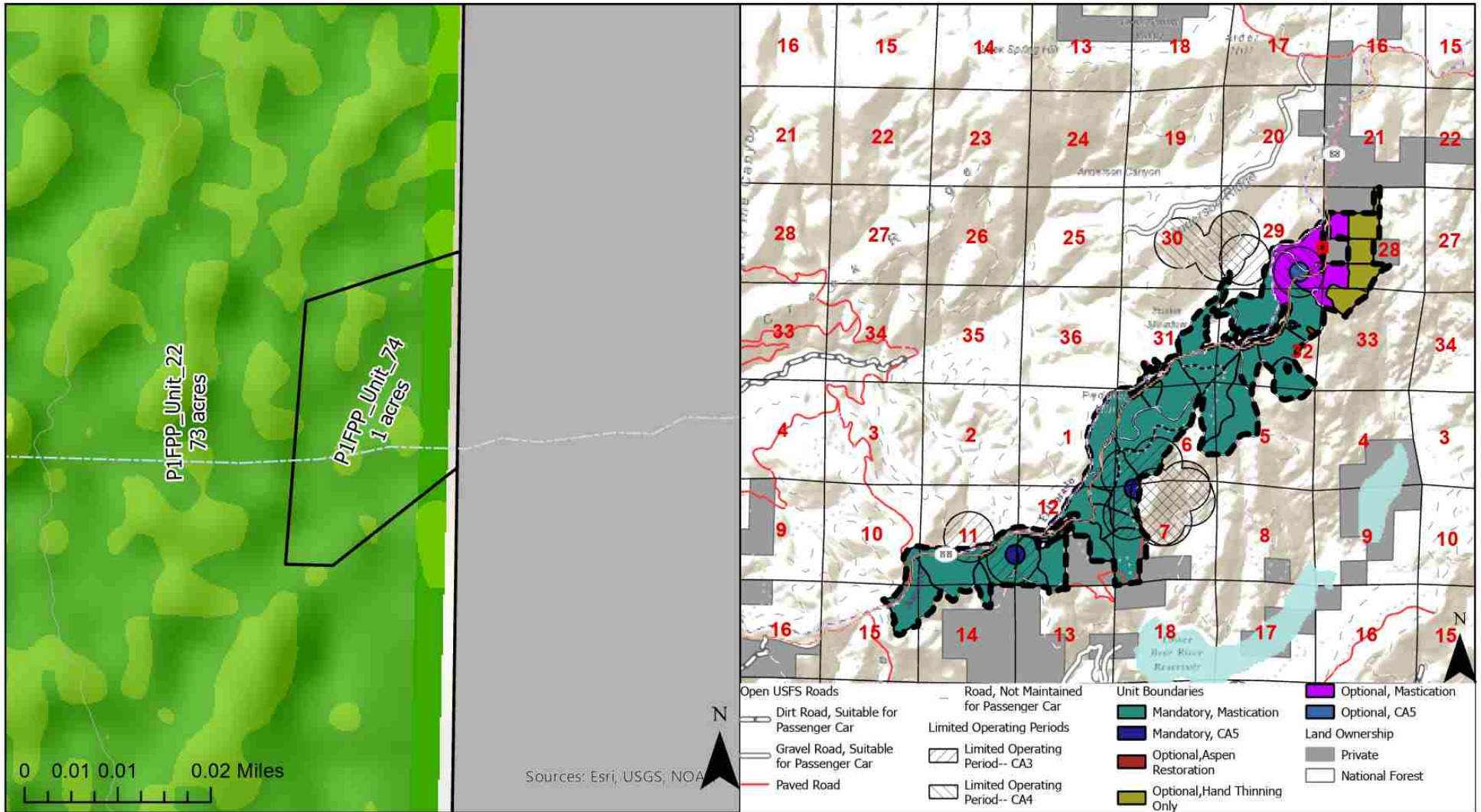
Unit	Acres	Slope
P1FPP_Unit_73	1	21



Map Date: 11 May 2023  
 Contact: Regine Miller  
 Regine.miller3@gmail.com



# Forest Projects Plan-- Phase 1 Fuel Reduction NAIP Imagery

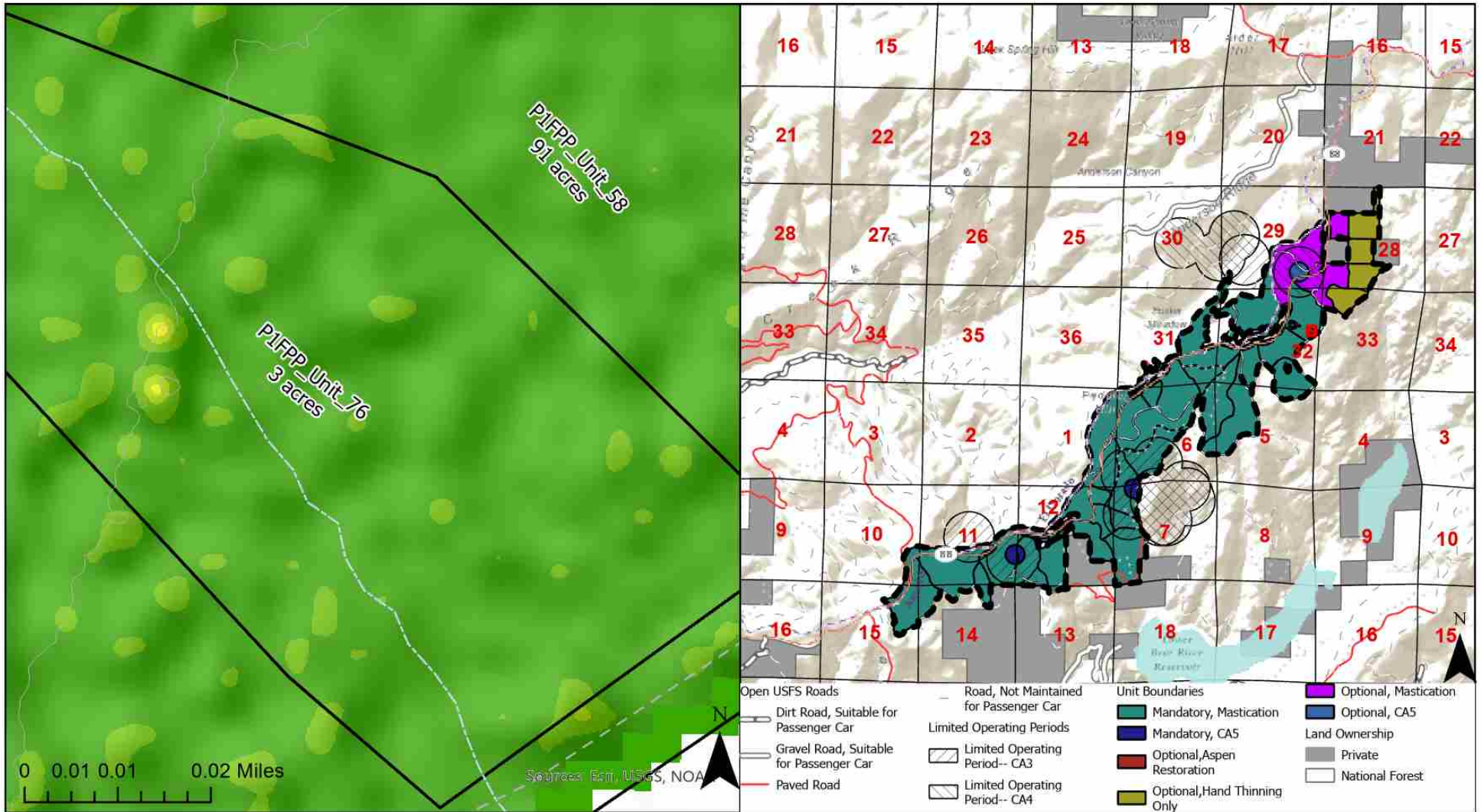


Map Date: 11 May 2023  
Contact: Regine Miller  
Regine.miller3@gmail.com

Unit	Acres	Slope
P1FPP_Unit_74	0	11



# Forest Projects Plan-- Phase 1 Fuel Reduction NAIP Imagery



- Unit Boundaries
- Limited Operating Periods
- Limited Operating Period-- CA3
- Limited Operating Period-- CA4
- Hydrology
- Intermittent Stream
- Perennial Stream
- Ephemeral Stream
- Land Ownership
- Private Land
- National Forest
- Percent Slope
- 0-15%
- 15-30%
- 30-40%
- 40-55%
- 55-70%
- 70-85%
- Non-op (hazard)

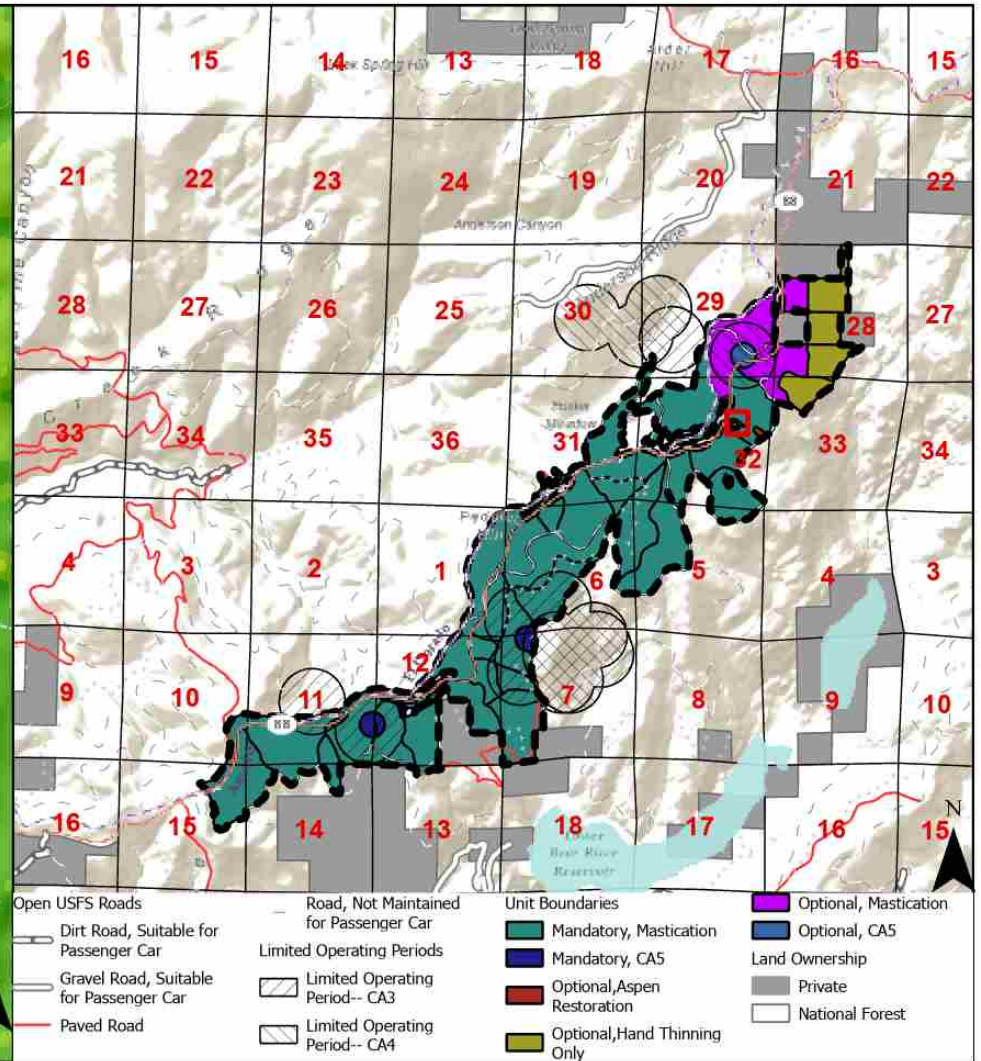
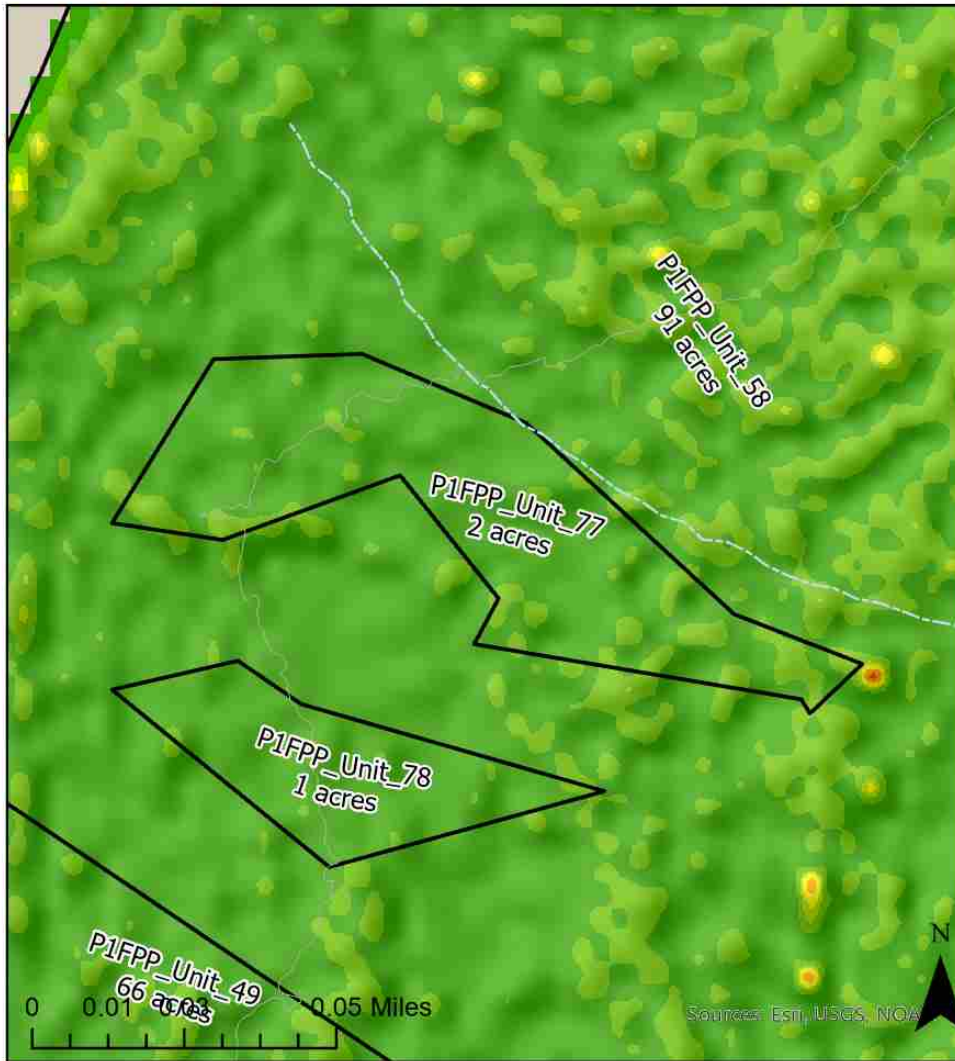
Unit	Acres	Slope
P1FPP_Unit_76	3	9



Map Date: 11 May 2023  
Contact: Regine Miller  
Regine.miller3@gmail.com



# Forest Projects Plan-- Phase 1 Fuel Reduction NAIP Imagery



- Unit Boundaries
  - Limited Operating Period-- CA3
  - Limited Operating Period-- CA4
- Hydrology**
  - Intermittent Stream
  - Perennial Stream
  - Ephemeral Stream
- Land Ownership**
  - Private Land
  - National Forest
  - Percent Slope**
  - 0-15%
  - 15-30%
  - 30-40%
  - 40-55%
  - 55-70%
  - 70-85%
  - Non-op (hazard)

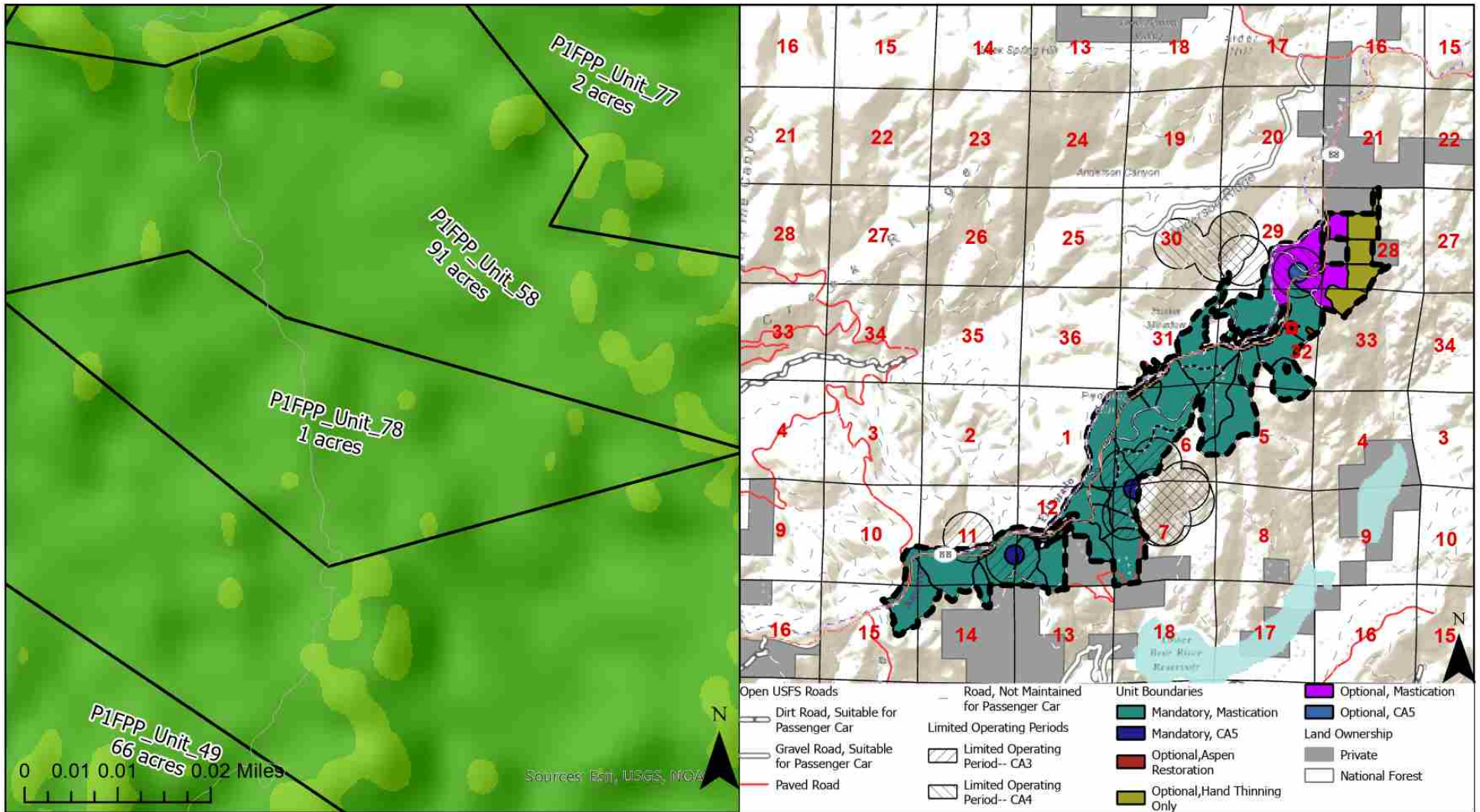
Unit	Acres	Slope
P1FPP_Unit_77	2	9



Map Date: 11 May 2023  
 Contact: Regine Miller  
 Regine.miller3@gmail.com



# Forest Projects Plan-- Phase 1 Fuel Reduction NAIP Imagery



- Unit Boundaries
- Limited Operating Periods
- Limited Operating Period-- CA3
- Limited Operating Period-- CA4
- Hydrology
- Intermittent Stream
- Perennial Stream
- Ephemeral Stream
- Land Ownership
- Private Land
- National Forest
- Percent Slope
- 0-15%
- 15-30%
- 30-40%
- 40-55%
- 55-70%
- 70-85%
- Non-op (hazard)

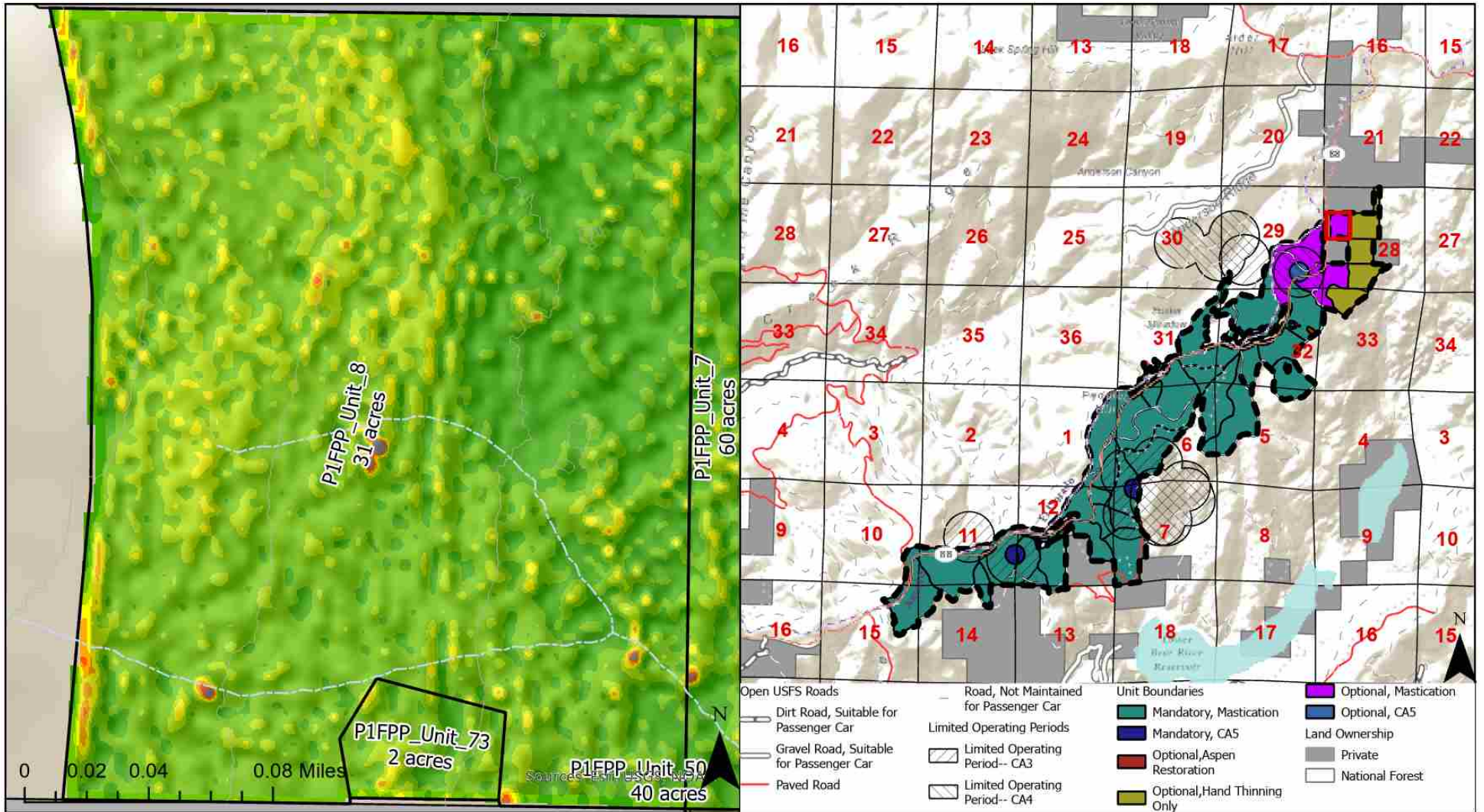
Unit	Acres	Slope
P1FPP_Unit_78	1	9



Map Date: 11 May 2023  
 Contact: Regine Miller  
 Regine.miller3@gmail.com



# Forest Projects Plan-- Phase 1 Fuel Reduction NAIP Imagery



- Unit Boundaries
  - Limited Operating Period-- CA3
  - Limited Operating Period-- CA4
- Hydrology**
  - Intermittent Stream
  - Perennial Stream
  - Ephemeral Stream
- Land Ownership**
  - Private Land
  - National Forest
  - Percent Slope**
  - 0-15%
  - 15-30%
  - 30-40%
  - 40-55%
  - 55-70%
  - 70-85%
  - Non-op (hazard)

Unit	Acres	Slope
P1FPP_Unit_8	31	22



Map Date: 11 May 2023  
 Contact: Regine Miller  
 Regine.miller3@gmail.com